

Sensoriamento Remoto Aplicado à Geografia

Montagem do foto índice e orientação das linhas de voo.

Prof. Dr. Reinaldo Paul Pérez Machado

Aerolevantamento

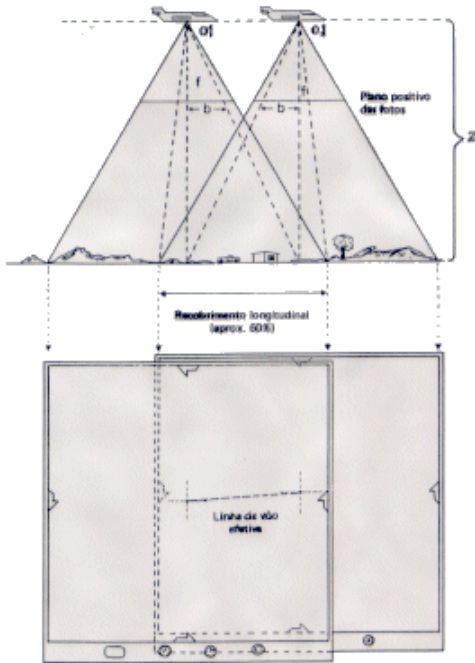
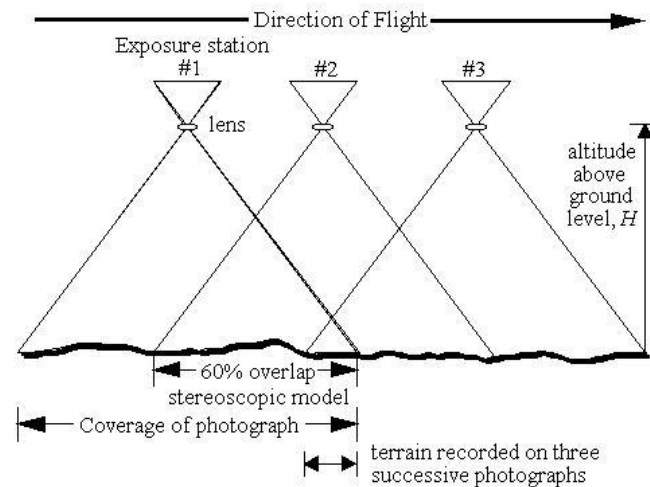
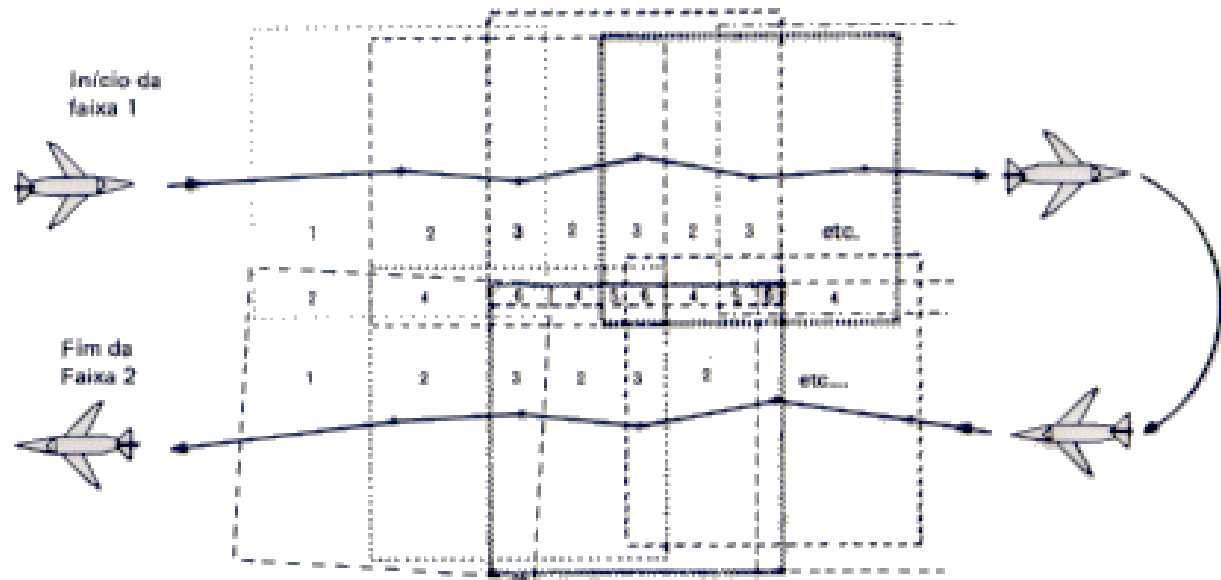
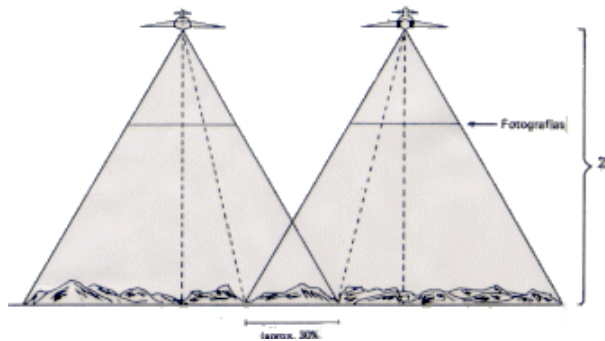
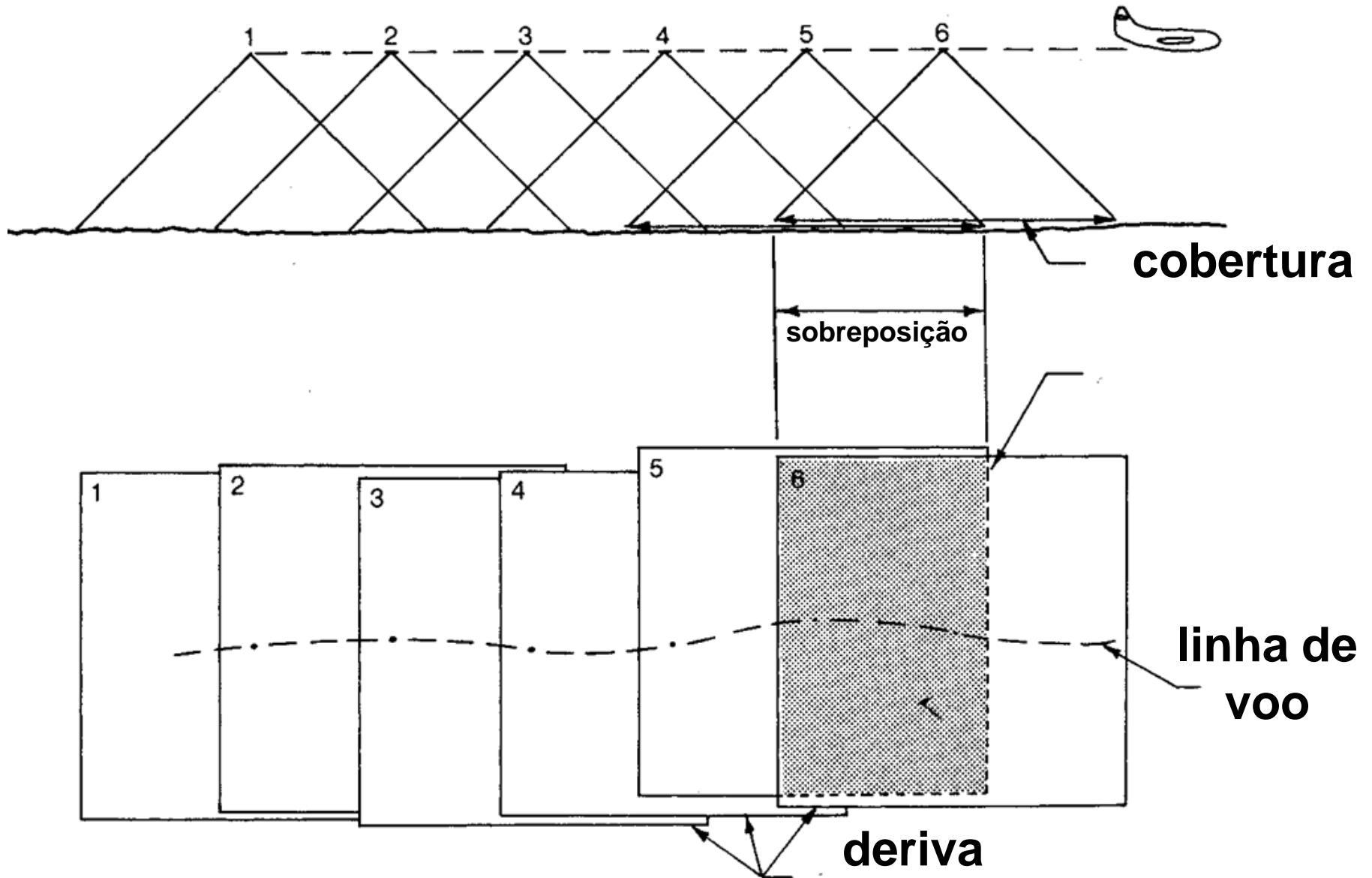


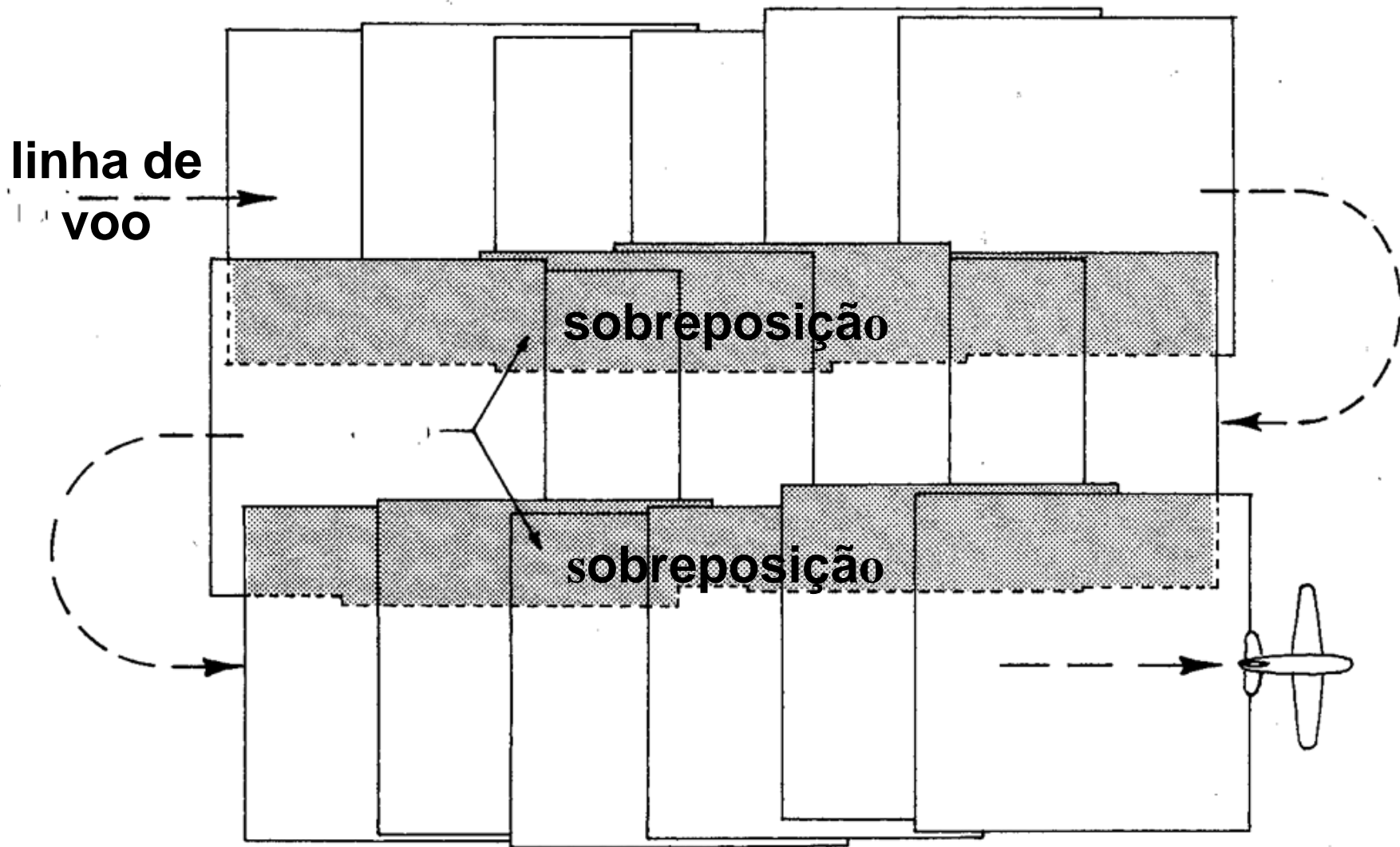
fig. 4.3 - Recobrimento longitudinal



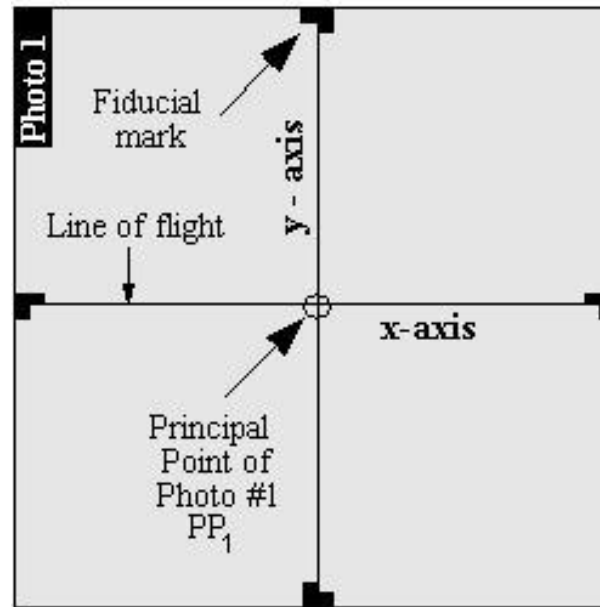
Fotografias Aéreas - Linha de Voo



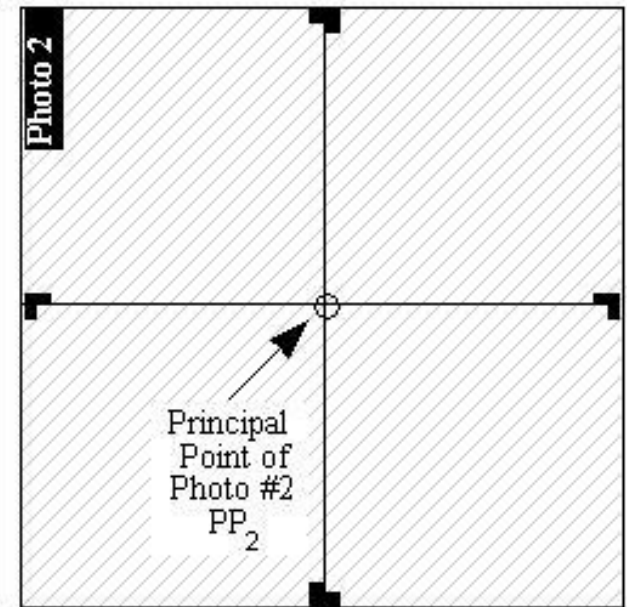
Fotografias Aéreas - Faixas de Voo



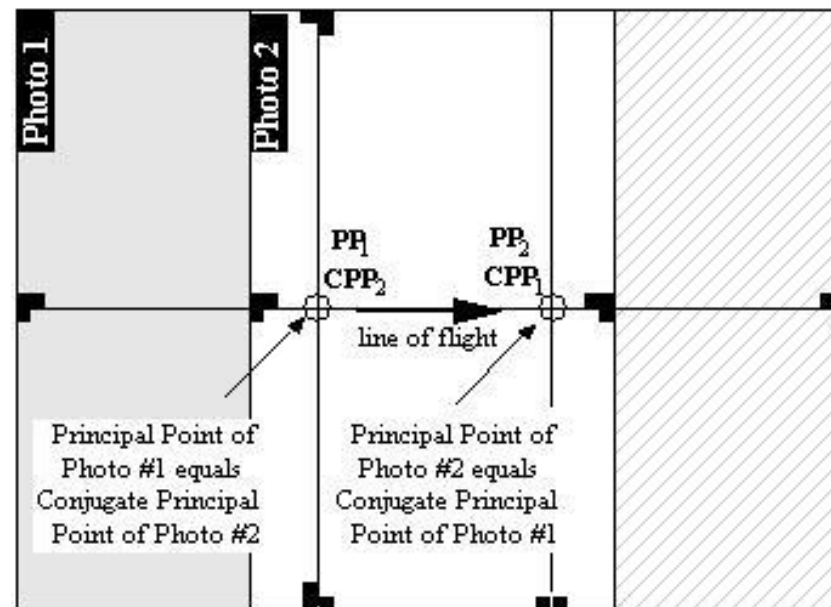
Marcas Fiduciais



a.



b.



c.

60% overlap
stereoscopic model