









Instrument	Picture	Launched	Terminated	Duration	Notes
<a href="#">Landsat 1</a>		July 23, 1972	January 6, 1978	2 years, 11 months and 15 days	Originally named Earth Resources Technology Satellite 1.
<a href="#">Landsat 2</a>		January 22, 1975	February 25, 1982	2 years, 10 months and 17 days	Nearly identical copy of Landsat 1
<a href="#">Landsat 3</a>		March 5, 1978	March 31, 1983	5 years and 26 days	Nearly identical copy of Landsat 1 and Landsat 2
<a href="#">Landsat 4</a>		July 16, 1982	December 14, 1993	11 years, 4 months and 28 days	First of the TM sensors with 30 m spatial resolution.
<a href="#">Landsat 5</a>		March 1, 1984	June 5, 2013 <sup>[7]</sup>	29 years, 3 months and 4 days	Nearly identical copy of Landsat 4. Longest Earth-observing satellite mission in history.
<a href="#">Landsat 6</a>		October 5, 1993	October 5, 1993	0 days	Failed to reach orbit.
<a href="#">Landsat 7</a>		April 15, 1999	Still active	16 years, 11 months and 27 days	Operating with scan line corrector disabled since May 2003. <sup>[8]</sup>
<a href="#">Landsat 8</a>		February 11, 2013	Still active	3 years and 2 months	Originally named Landsat Data Continuity Mission from launch until May 30, 2013.