FLG243 – Cartografia Temática

Introdução ao ArcGis 9.3

Professores

Ligia Vizeu Barrozo

Reinaldo Paul Pérez Machado

Elaboração

William Cabral de Miranda

Untitled - ArcMap - ArcInfo

File Edit View Bookmarks Insert Selection Tools Window Help

1:26.595.424

Editor Task: Create New Feature Target: Georeferencing Layer:

Layers

Display Source Selection

ArcToolbox
- 3D Analyst Tools
- Analysis Tools
- Cartography Tools
- Conversion Tools
- Data Interoperability Tools
- Data Management Tools
- Geocoding Tools
- Geostatistical Analyst Tools
- Linear Referencing Tools
- Mobile Tools
- Multidimension Tools
- Network Analyst Tools
- Samples
- Schematics Tools
- Server Tools
- Spatial Analyst Tools
- Spatial Statistics Tools
- Tracking Analyst Tools

Favorites Index Search Results

Drawing Arial 10

-60,604 7,201 Decimal Degrees

PT 10:49 01/04/2014

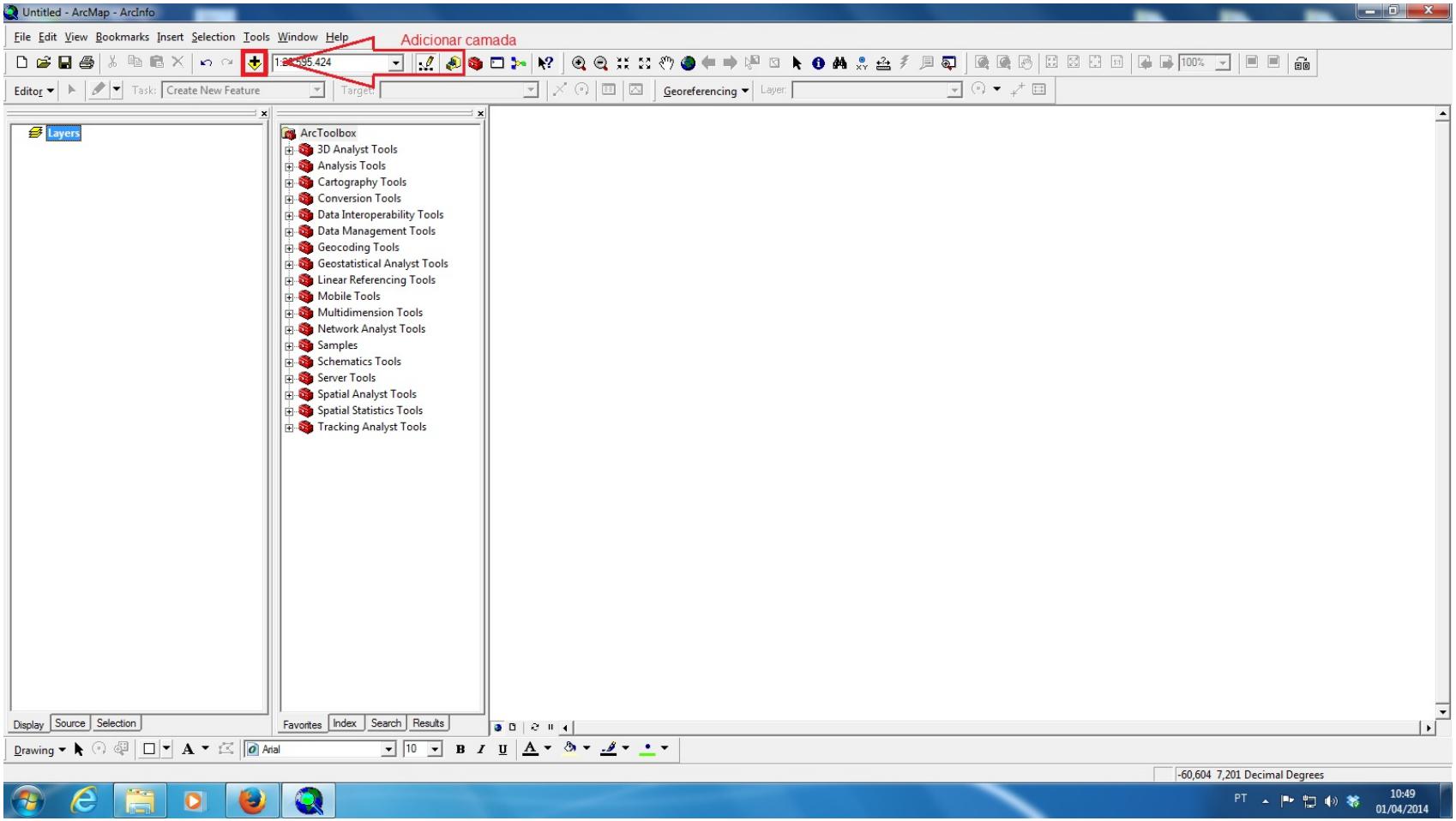
Untitled - ArcMap - ArcInfo
File Edit View Bookmarks Insert Selection Tools Window Help
Adicionar camada
Editor
Task: Create New Feature
Target:
Georeferencing
Layer:
Layers
ArcToolbox
3D Analyst Tools
Analysis Tools
Cartography Tools
Conversion Tools
Data Interoperability Tools
Data Management Tools
Geocoding Tools
Geostatistical Analyst Tools
Linear Referencing Tools
Mobile Tools
Multidimension Tools
Network Analyst Tools
Samples
Schematics Tools
Server Tools
Spatial Analyst Tools
Spatial Statistics Tools
Tracking Analyst Tools
Display
Source
Selection
Favorites
Index
Search
Results
Drawing
Arial
10
-60,604 7,201 Decimal Degrees
PT
10:49
01/04/2014

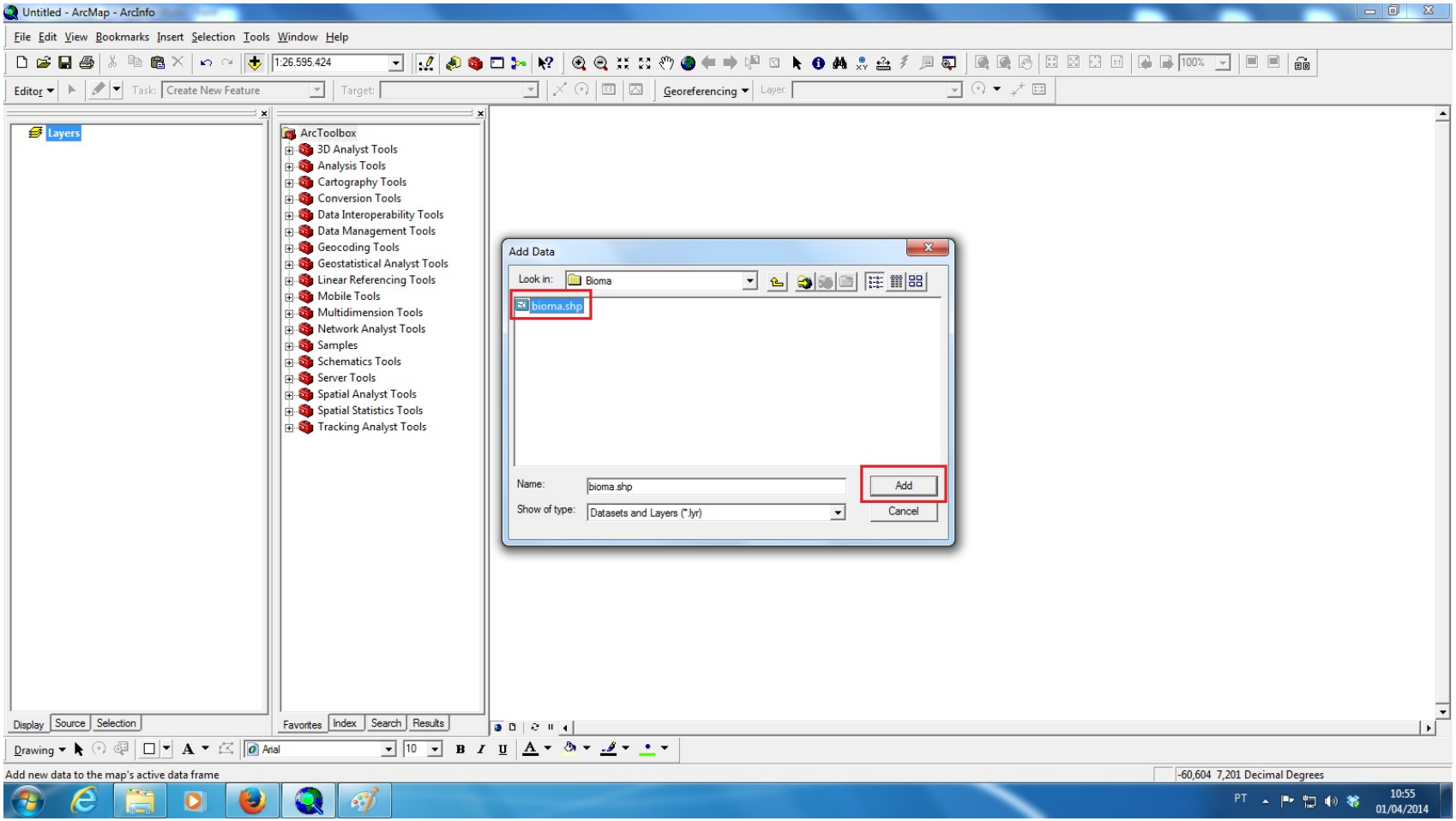
Untitled - ArcMap - ArcInfo
File Edit View Bookmarks Insert Selection Tools Window Help
1:26.595.424
Editor
Task: Create New Feature
Target:
Georeferencing
Layer:
Layers
ArcToolbox
3D Analyst Tools
Analysis Tools
Cartography Tools
Conversion Tools
Data Interoperability Tools
Data Management Tools
Geocoding Tools
Geostatistical Analyst Tools
Linear Referencing Tools
Mobile Tools
Multidimension Tools
Network Analyst Tools
Samples
Schematics Tools
Server Tools
Spatial Analyst Tools
Spatial Statistics Tools
Tracking Analyst Tools
Add Data
Look in: Bioma
bioma.shp
Name: bioma.shp
Show of type: Datasets and Layers (*.lyr)
Add
Cancel
Display Source Selection
Favorites Index Search Results
Drawing
Arial
10
Add new data to the map's active data frame
-60,604 7,201 Decimal Degrees
PT
10:55
01/04/2014

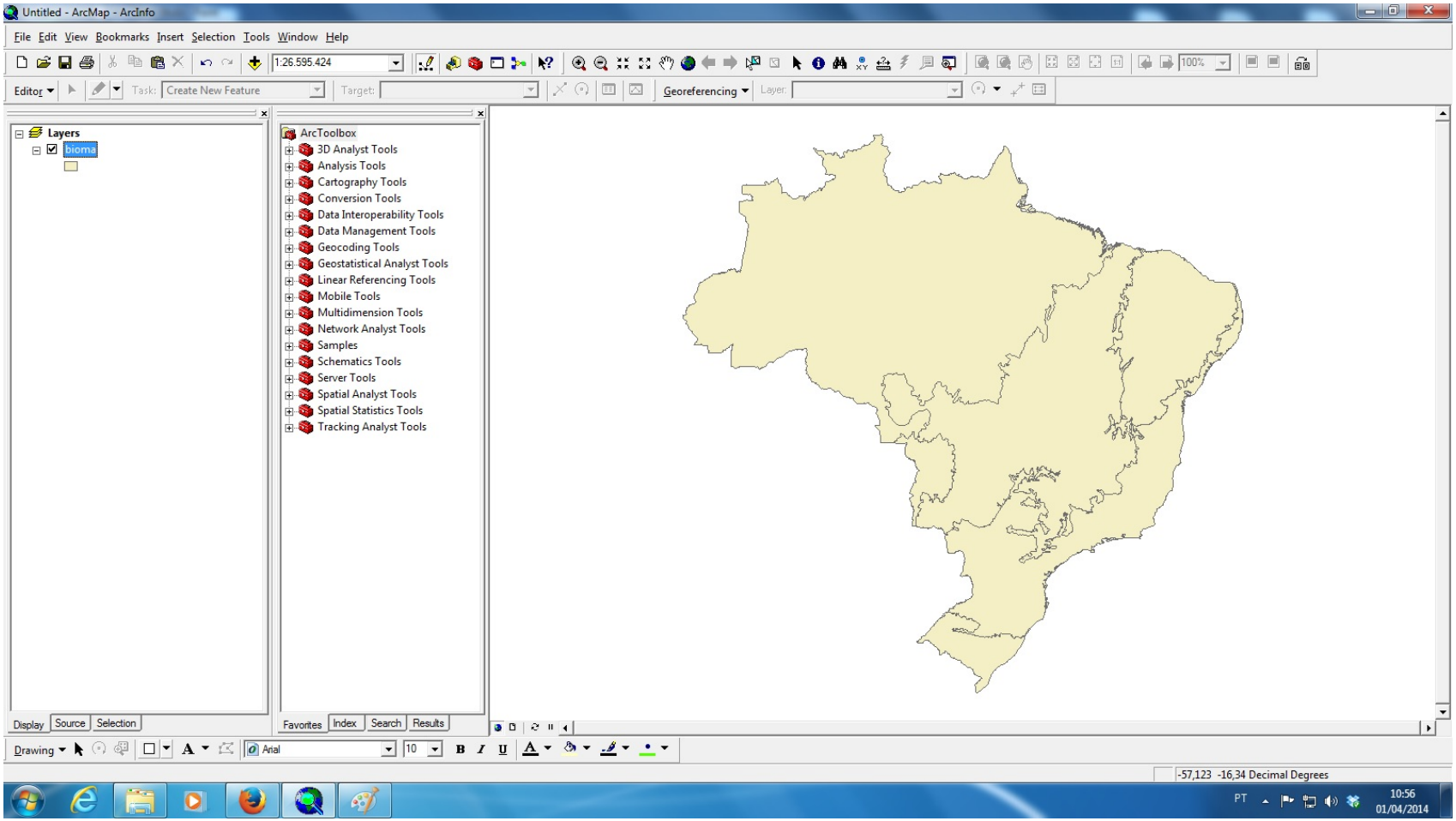
Untitled - ArcMap - ArcInfo
File Edit View Bookmarks Insert Selection Tools Window Help
1:26.595.424
Editor
Task: Create New Feature
Target:
Georeferencing
Layer:
Layers
bioma
ArcToolbox
3D Analyst Tools
Analysis Tools
Cartography Tools
Conversion Tools
Data Interoperability Tools
Data Management Tools
Geocoding Tools
Geostatistical Analyst Tools
Linear Referencing Tools
Mobile Tools
Multidimension Tools
Network Analyst Tools
Samples
Schematics Tools
Server Tools
Spatial Analyst Tools
Spatial Statistics Tools
Tracking Analyst Tools
Display
Source
Selection
Favorites
Index
Search
Results
Drawing
Arial
10
-57,123 -16,34 Decimal Degrees
PT
10:56
01/04/2014

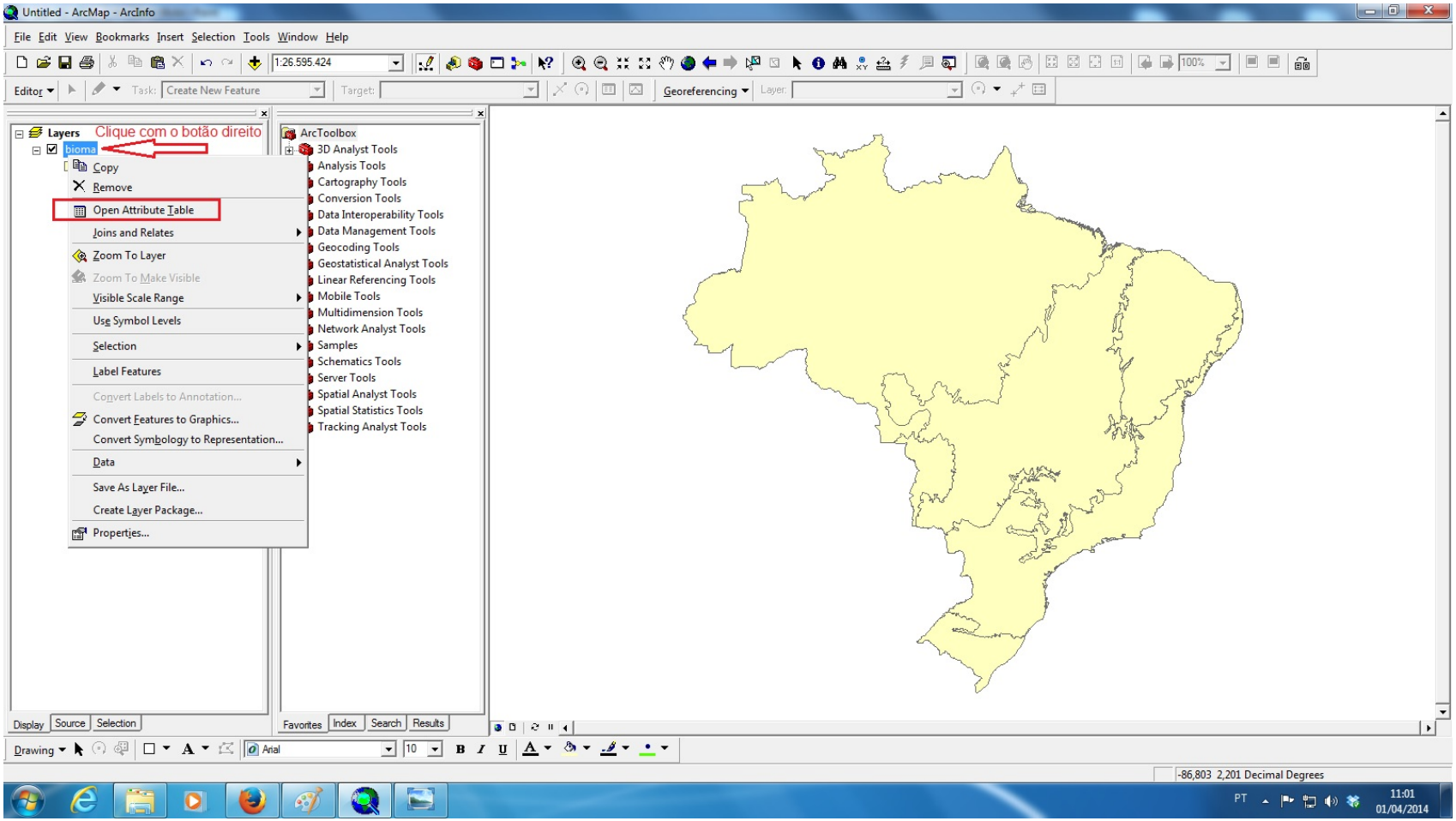
Untitled - ArcMap - ArcInfo
File Edit View Bookmarks Insert Selection Tools Window Help
1:26.595.424
Editor
Task: Create New Feature
Target:
Georeferencing
Layer:
Layers
Clique com o botão direito
bioma
Copy
Remove
Open Attribute Table
Joins and Relates
Zoom To Layer
Zoom To Make Visible
Visible Scale Range
Use Symbol Levels
Selection
Label Features
Convert Labels to Annotation...
Convert Features to Graphics...
Convert Symbology to Representation...
Data
Save As Layer File...
Create Layer Package...
Properties...
ArcToolbox
3D Analyst Tools
Analysis Tools
Cartography Tools
Conversion Tools
Data Interoperability Tools
Data Management Tools
Geocoding Tools
Geostatistical Analyst Tools
Linear Referencing Tools
Mobile Tools
Multidimension Tools
Network Analyst Tools
Samples
Schematics Tools
Server Tools
Spatial Analyst Tools
Spatial Statistics Tools
Tracking Analyst Tools
Display Source Selection
Favorites Index Search Results
Drawing
Arial
10
-86,803 2,201 Decimal Degrees
PT
11:01
01/04/2014

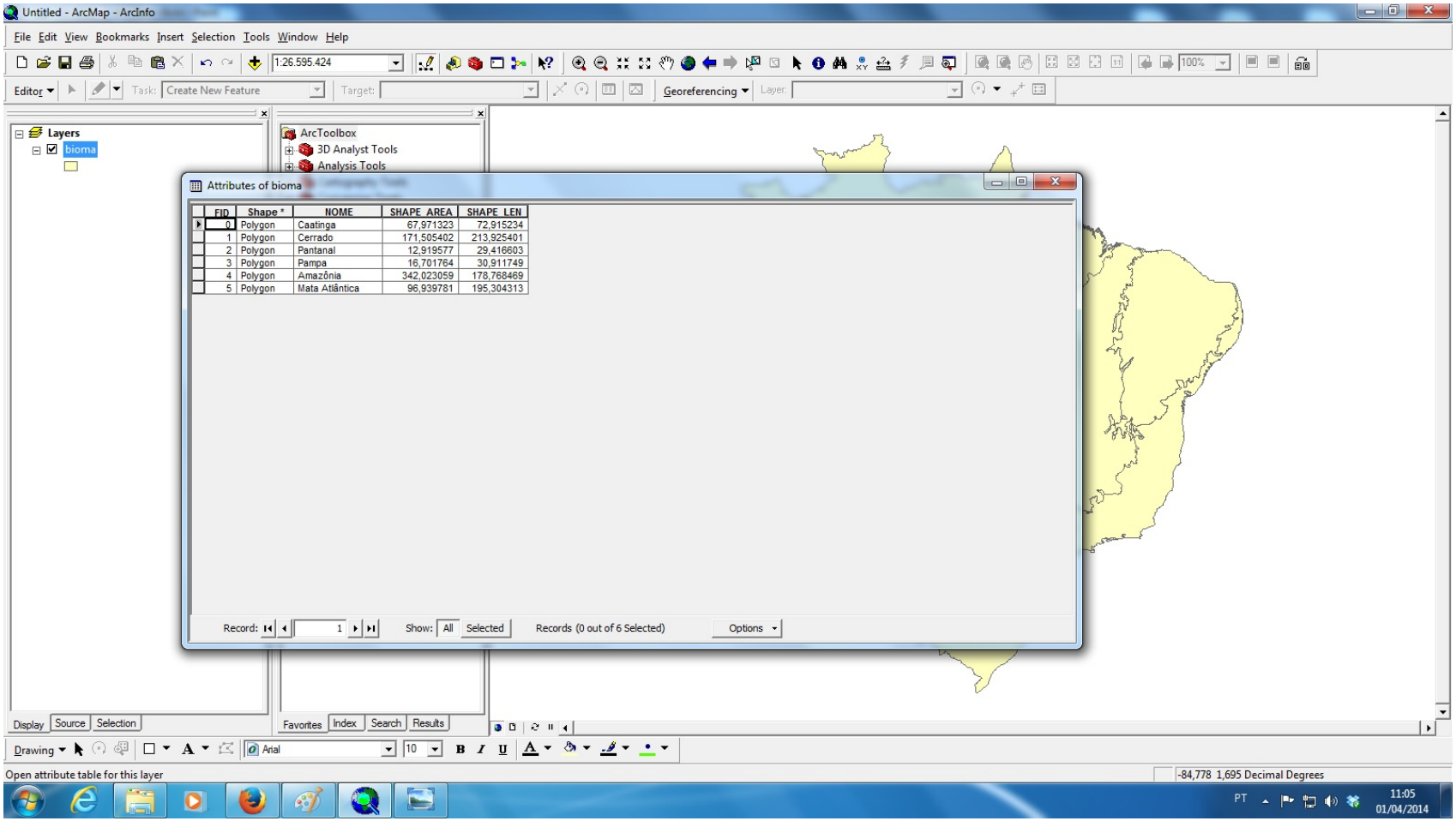

FID	Shape *	NOME	SHAPE_AREA	SHAPE_LEN
0	Polygon	Caatinga	67,971323	72,915234
1	Polygon	Cerrado	171,505402	213,925401
2	Polygon	Pantanal	12,919577	29,416603
3	Polygon	Pampa	16,701764	30,911749
4	Polygon	Amazônia	342,023059	178,768469
5	Polygon	Mata Atlântica	96,939781	195,304313

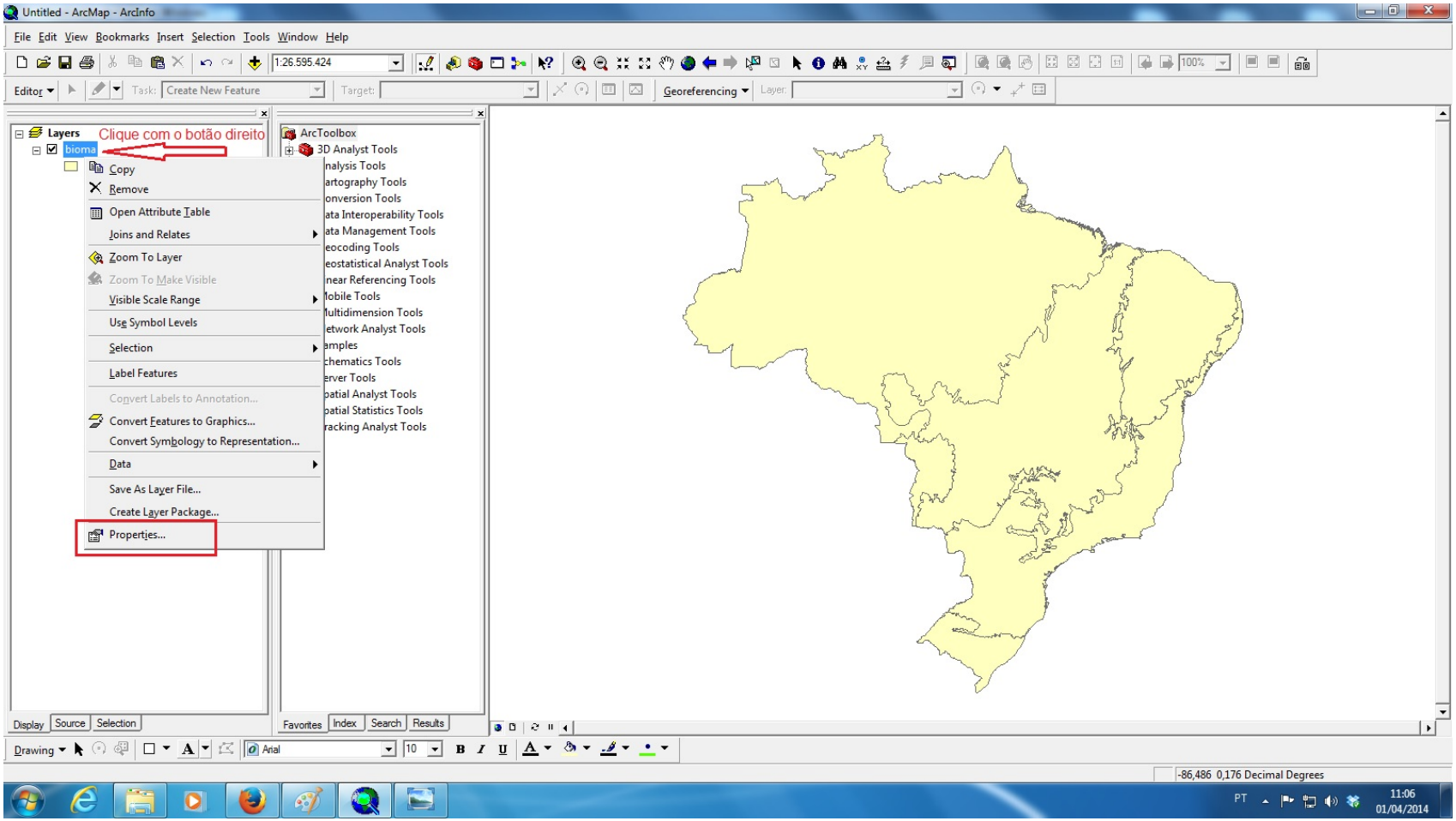
Untitled - ArcMap - ArcInfo
File Edit View Bookmarks Insert Selection Tools Window Help
1:26.595.424
Editor
Task: Create New Feature
Target:
Georeferencing
Layer:
Layers
Clique com o botão direito
bioma
Copy
Remove
Open Attribute Table
Joins and Relates
Zoom To Layer
Zoom To Make Visible
Visible Scale Range
Use Symbol Levels
Selection
Label Features
Convert Labels to Annotation...
Convert Features to Graphics...
Convert Symbology to Representation...
Data
Save As Layer File...
Create Layer Package...
Properties...
ArcToolbox
3D Analyst Tools
Display
Source
Selection
Favorites
Index
Search
Results
Drawing
Arial
10
-86,486 0,176 Decimal Degrees
PT
11:06
01/04/2014

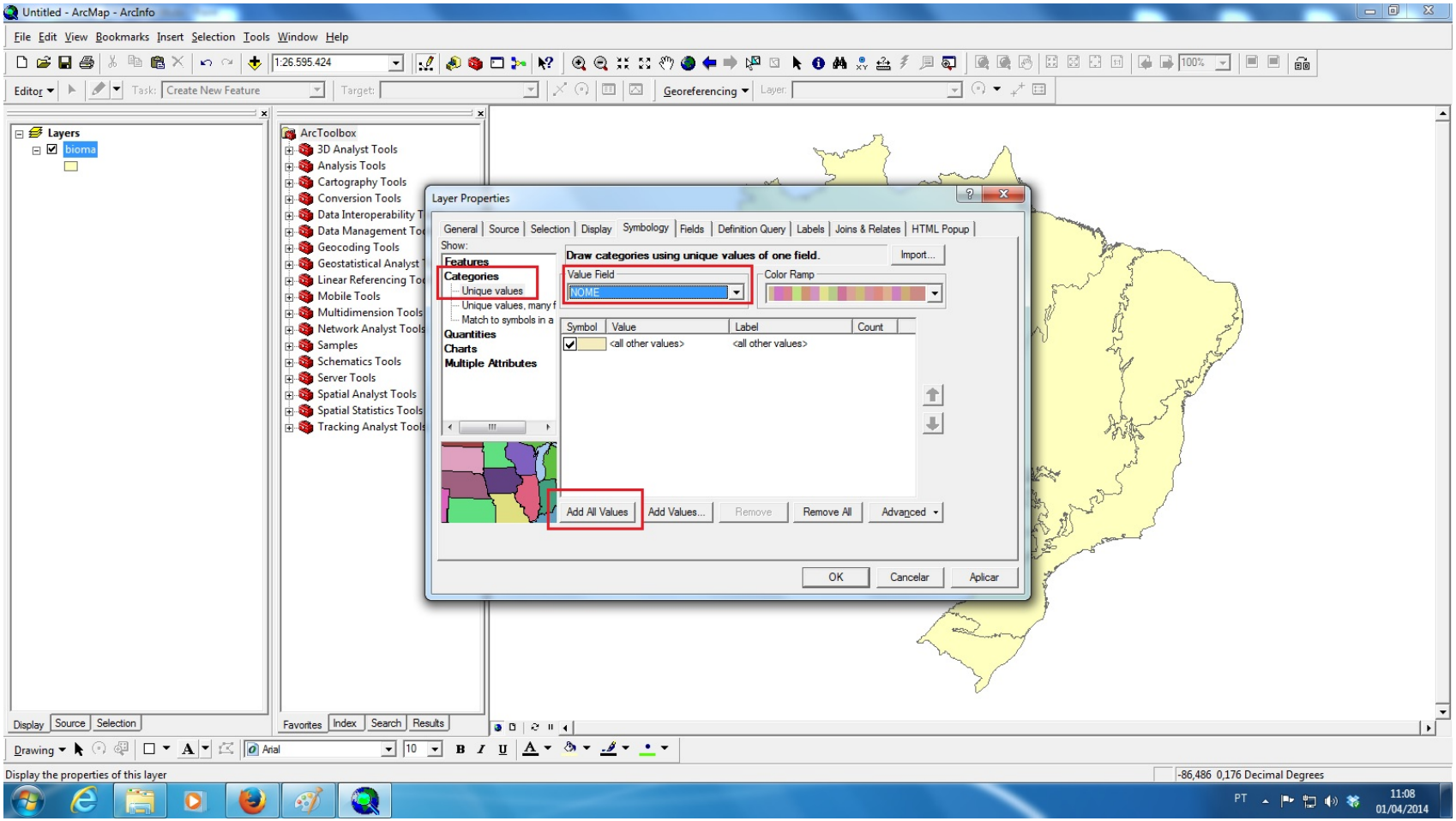
Untitled - ArcMap - ArcInfo
File Edit View Bookmarks Insert Selection Tools Window Help
Layers
bioma
ArcToolbox
3D Analyst Tools
Analysis Tools
Cartography Tools
Conversion Tools
Geocoding Tools
Mobile Tools
Samples
Schematics Tools
Server Tools
Spatial Analyst Tools
Spatial Statistics Tools
Tracking Analyst Tools
Layer Properties
General Source Selection Display Symbology Fields Definition Query Labels Joins & Relates HTML Popup
Show:
Features
Categories
Unique values
Unique values, many f
Match to symbols in a
Quantities
Charts
Multiple Attributes
Draw categories using unique values of one field.
Import...
Value Field
NOME
Color Ramp
Symbol Value Label Count
<all other values> <all other values>
Add All Values
Add Values...
Remove
Remove All
Advanced
OK
Cancelar
Aplicar
Display the properties of this layer
-86,486 0,176 Decimal Degrees

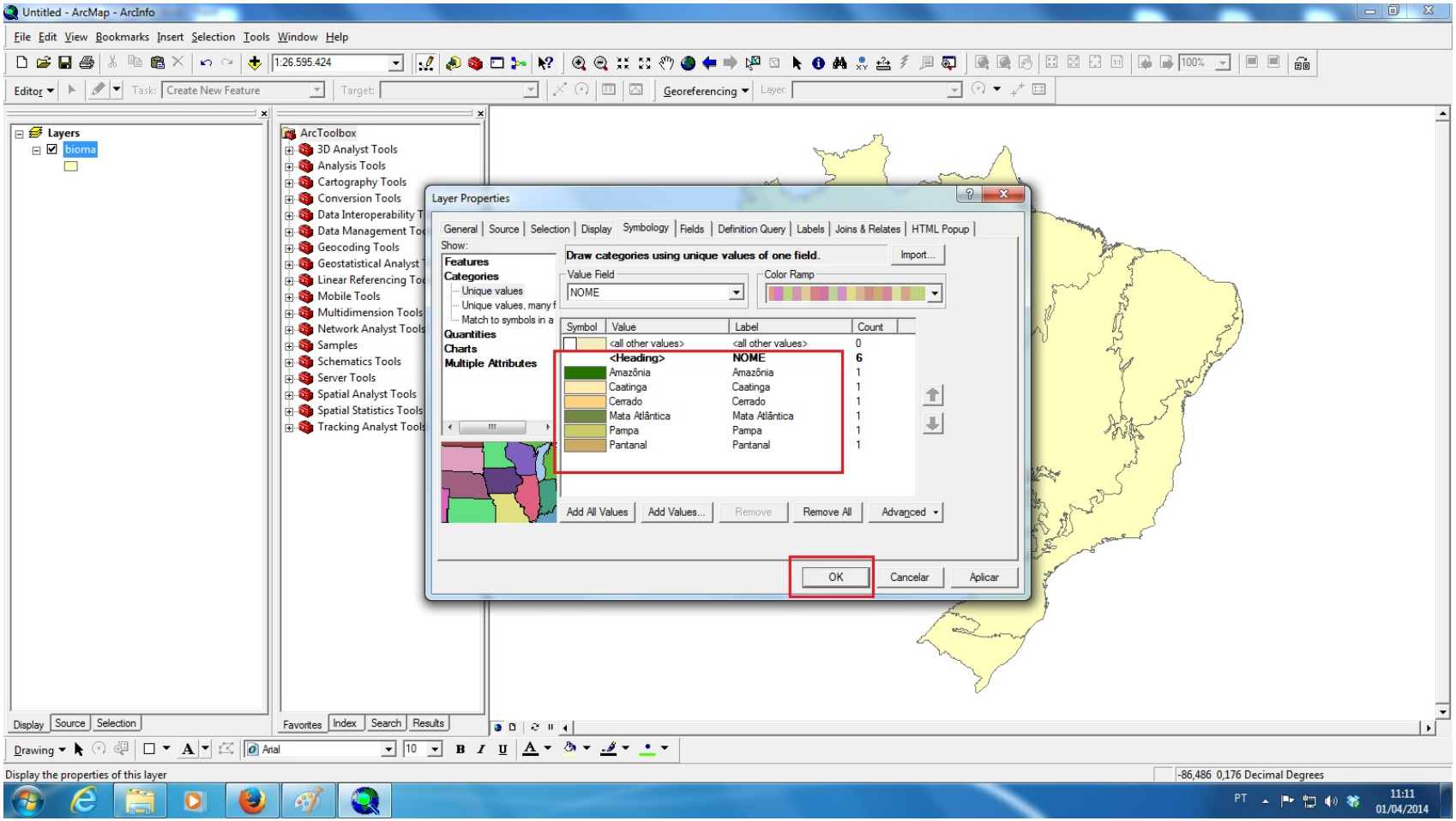
Untitled - ArcMap - ArcInfo
File Edit View Bookmarks Insert Selection Tools Window Help
Layers
bioma
ArcToolbox
3D Analyst Tools
Analysis Tools
Cartography Tools
Conversion Tools
Geocoding Tools
Mobile Tools
Multidimension Tools
Network Analyst Tools
Samples
Schematics Tools
Server Tools
Spatial Analyst Tools
Spatial Statistics Tools
Tracking Analyst Tools
Layer Properties
General Source Selection Display Symbology Fields Definition Query Labels Joins & Relates HTML Popup
Show:
Features
Categories
Unique values
Unique values, many f
Match to symbols in a
Quantities
Charts
Multiple Attributes
Draw categories using unique values of one field.
Import...
Value Field
NOME
Color Ramp
Symbol Value Label Count
<all other values> <all other values> 0
<Heading> NOME 6
Amazônia Amazônia 1
Caatinga Caatinga 1
Cerrado Cerrado 1
Mata Atlântica Mata Atlântica 1
Pampa Pampa 1
Pantanal Pantanal 1
Add All Values
Add Values...
Remove
Remove All
Advanced
OK
Cancelar
Aplicar
Display the properties of this layer
-86,486 0,176 Decimal Degrees
11:11
01/04/2014

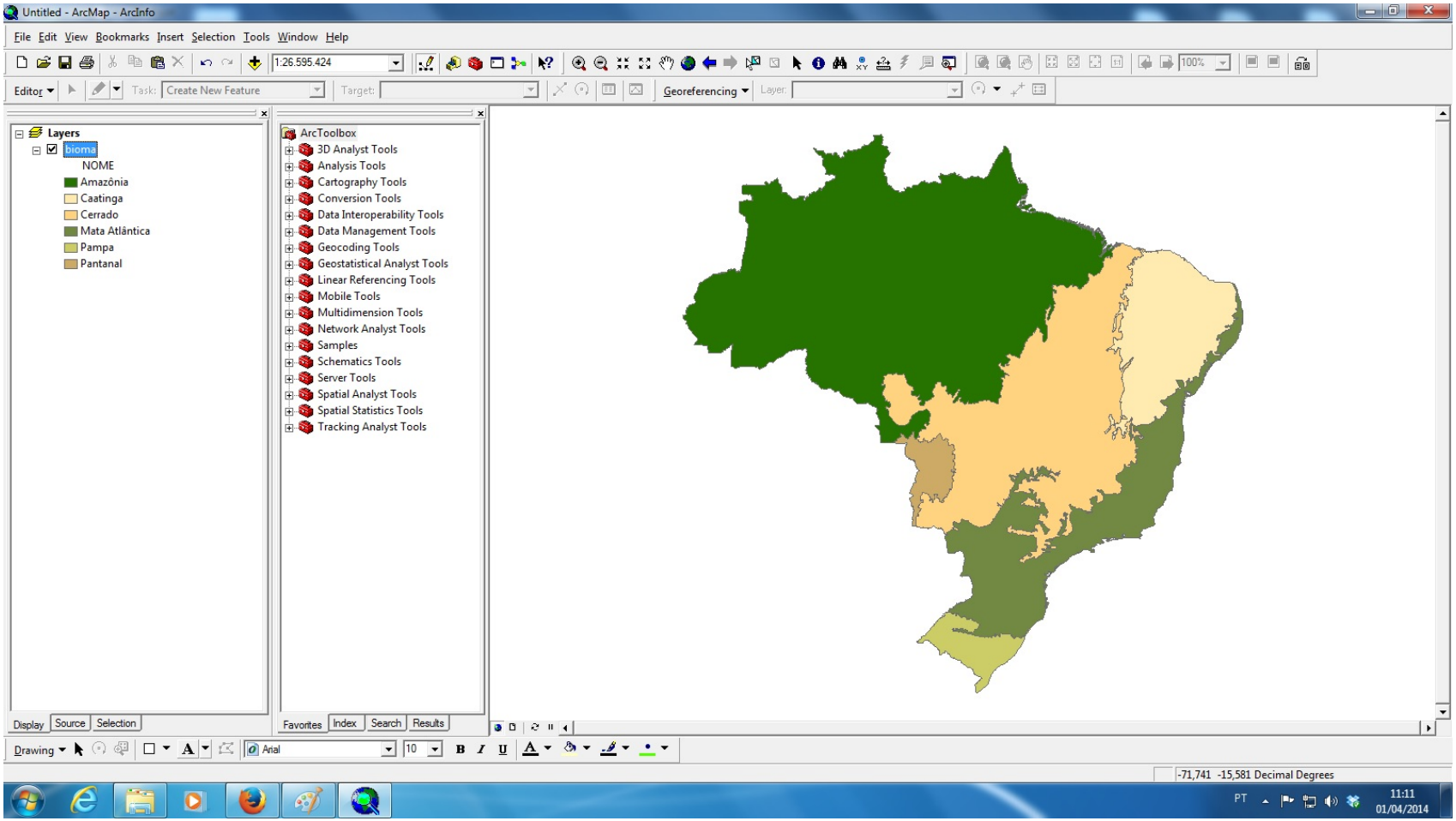
Untitled - ArcMap - ArcInfo
File Edit View Bookmarks Insert Selection Tools Window Help
1:26.595.424
Editor
Task: Create New Feature
Target:
Georeferencing
Layer:
Layers
bioma
NOME
Amazônia
Caatinga
Cerrado
Mata Atlântica
Pampa
Pantanal
ArcToolbox
3D Analyst Tools
Analysis Tools
Cartography Tools
Conversion Tools
Data Interoperability Tools
Data Management Tools
Geocoding Tools
Geostatistical Analyst Tools
Linear Referencing Tools
Mobile Tools
Multidimension Tools
Network Analyst Tools
Samples
Schematics Tools
Server Tools
Spatial Analyst Tools
Spatial Statistics Tools
Tracking Analyst Tools
Display Source Selection
Favorites Index Search Results
Drawing
Arial
10
-71,741 -15,581 Decimal Degrees
PT
11:11
01/04/2014

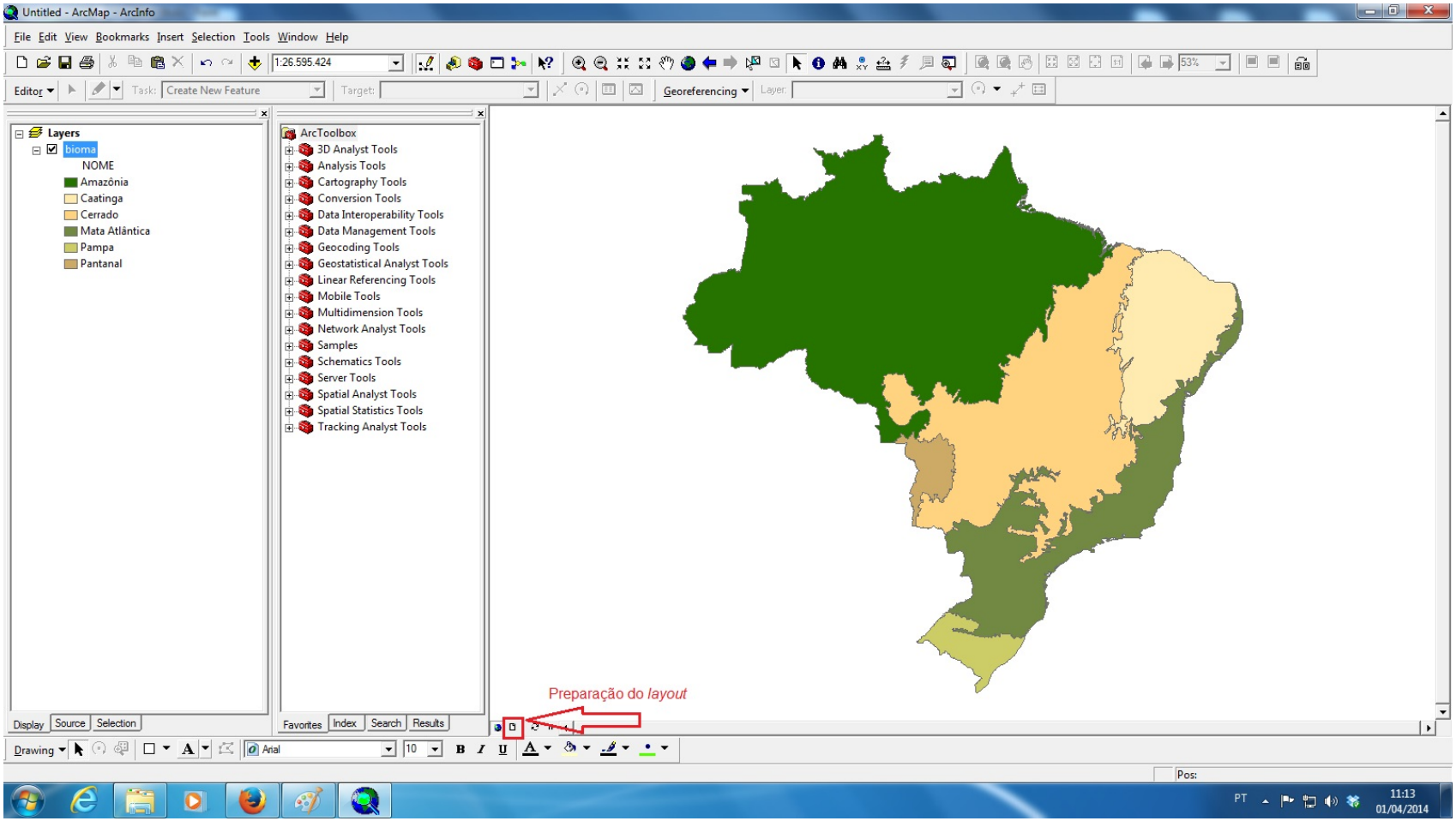
Untitled - ArcMap - ArcInfo
File Edit View Bookmarks Insert Selection Tools Window Help
1:26.595.424
Editor
Task: Create New Feature
Target:
Georeferencing
Layer:
Layers
bioma
NOME
Amazônia
Caatinga
Cerrado
Mata Atlântica
Pampa
Pantanal
ArcToolbox
3D Analyst Tools
Analysis Tools
Cartography Tools
Conversion Tools
Data Interoperability Tools
Data Management Tools
Geocoding Tools
Geostatistical Analyst Tools
Linear Referencing Tools
Mobile Tools
Multidimension Tools
Network Analyst Tools
Samples
Schematics Tools
Server Tools
Spatial Analyst Tools
Spatial Statistics Tools
Tracking Analyst Tools
Display
Source
Selection
Favorites
Index
Search
Results
Preparação do layout
Drawing
Arial
10
Pos:
PT
11:13
01/04/2014

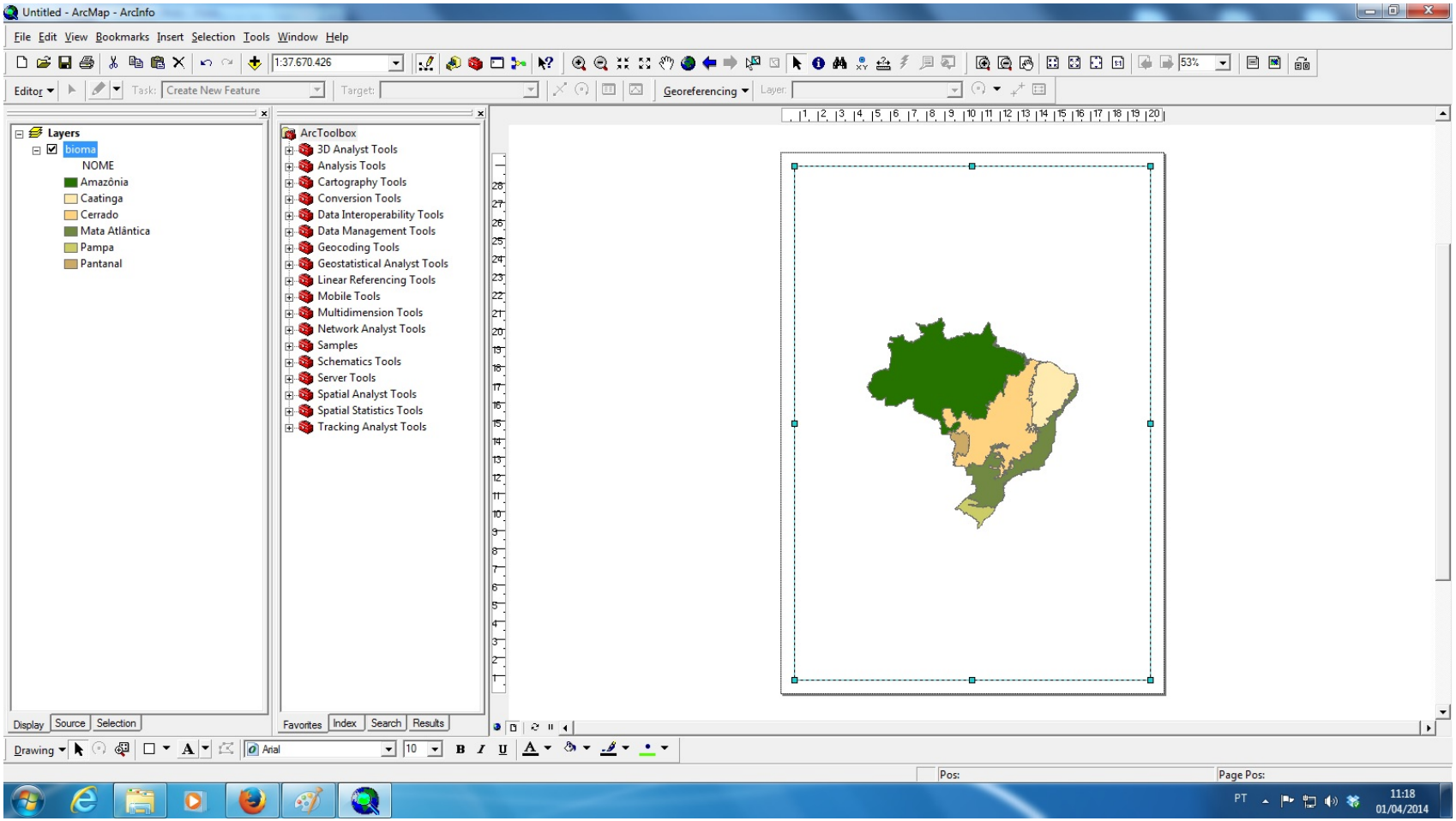
Untitled - ArcMap - ArcInfo
File Edit View Bookmarks Insert Selection Tools Window Help
1:37.670.426
Editor
Task: Create New Feature
Target:
Georeferencing
Layer:
53%
Layers
bioma
NOME
Amazônia
Caatinga
Cerrado
Mata Atlântica
Pampa
Pantanal
ArcToolbox
3D Analyst Tools
Analysis Tools
Cartography Tools
Conversion Tools
Data Interoperability Tools
Data Management Tools
Geocoding Tools
Geostatistical Analyst Tools
Linear Referencing Tools
Mobile Tools
Multidimension Tools
Network Analyst Tools
Samples
Schematics Tools
Server Tools
Spatial Analyst Tools
Spatial Statistics Tools
Tracking Analyst Tools
Display
Source
Selection
Favorites
Index
Search
Results
Drawing
Arial
10
Pos:
Page Pos:
PT
11:18
01/04/2014

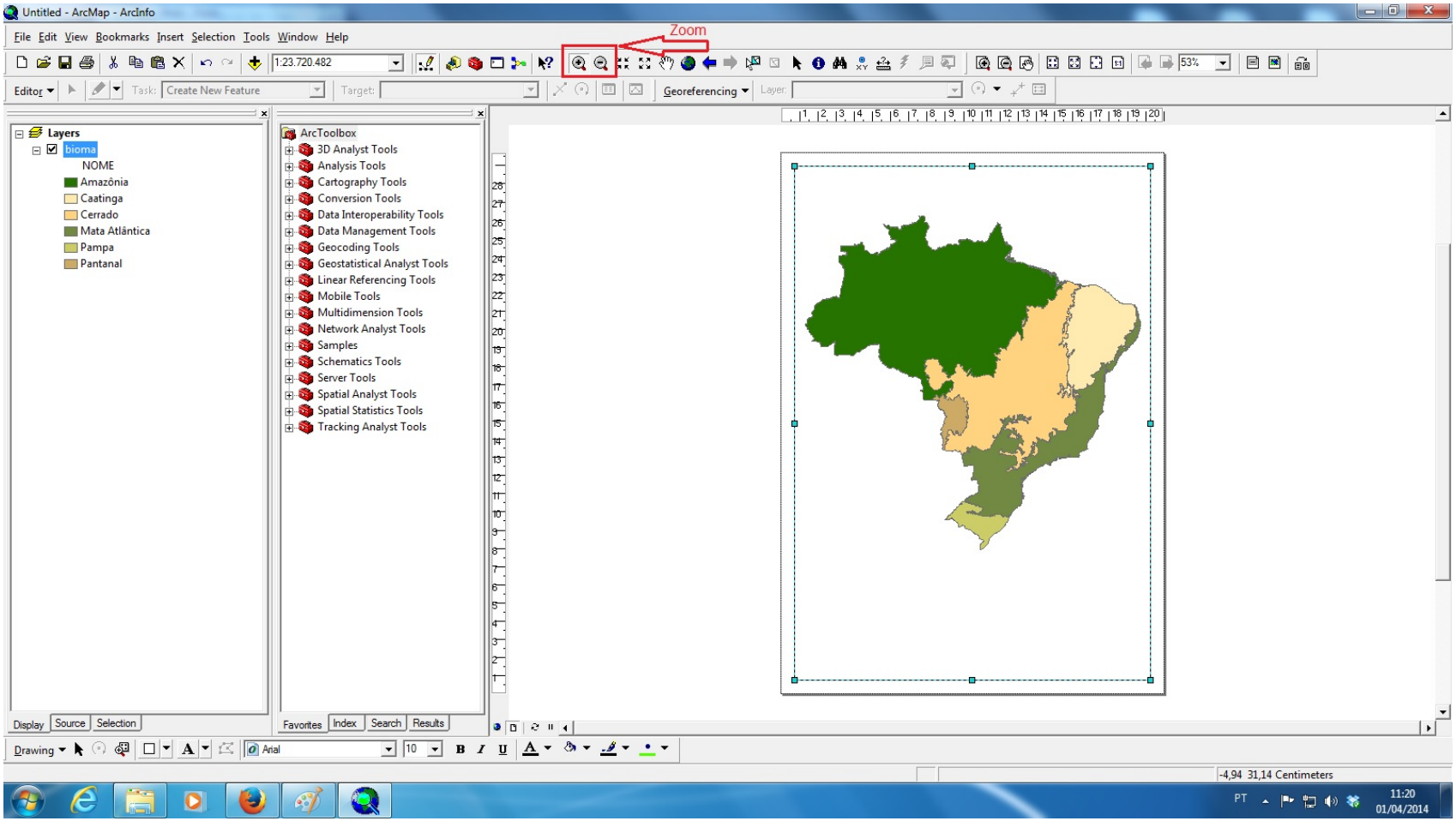
Untitled - ArcMap - ArcInfo
File Edit View Bookmarks Insert Selection Tools Window Help
Zoom
1:23.720.482
Editor
Task: Create New Feature
Target:
Georeferencing
Layer:
Layers
bioma
NOME
Amazônia
Caatinga
Cerrado
Mata Atlântica
Pampa
Pantanal
ArcToolbox
3D Analyst Tools
Analysis Tools
Cartography Tools
Conversion Tools
Data Interoperability Tools
Data Management Tools
Geocoding Tools
Geostatistical Analyst Tools
Linear Referencing Tools
Mobile Tools
Multidimension Tools
Network Analyst Tools
Samples
Schematics Tools
Server Tools
Spatial Analyst Tools
Spatial Statistics Tools
Tracking Analyst Tools
Display Source Selection
Favorites Index Search Results
Drawing
Arial
10
-4,94 31,14 Centimeters
PT
11:20
01/04/2014

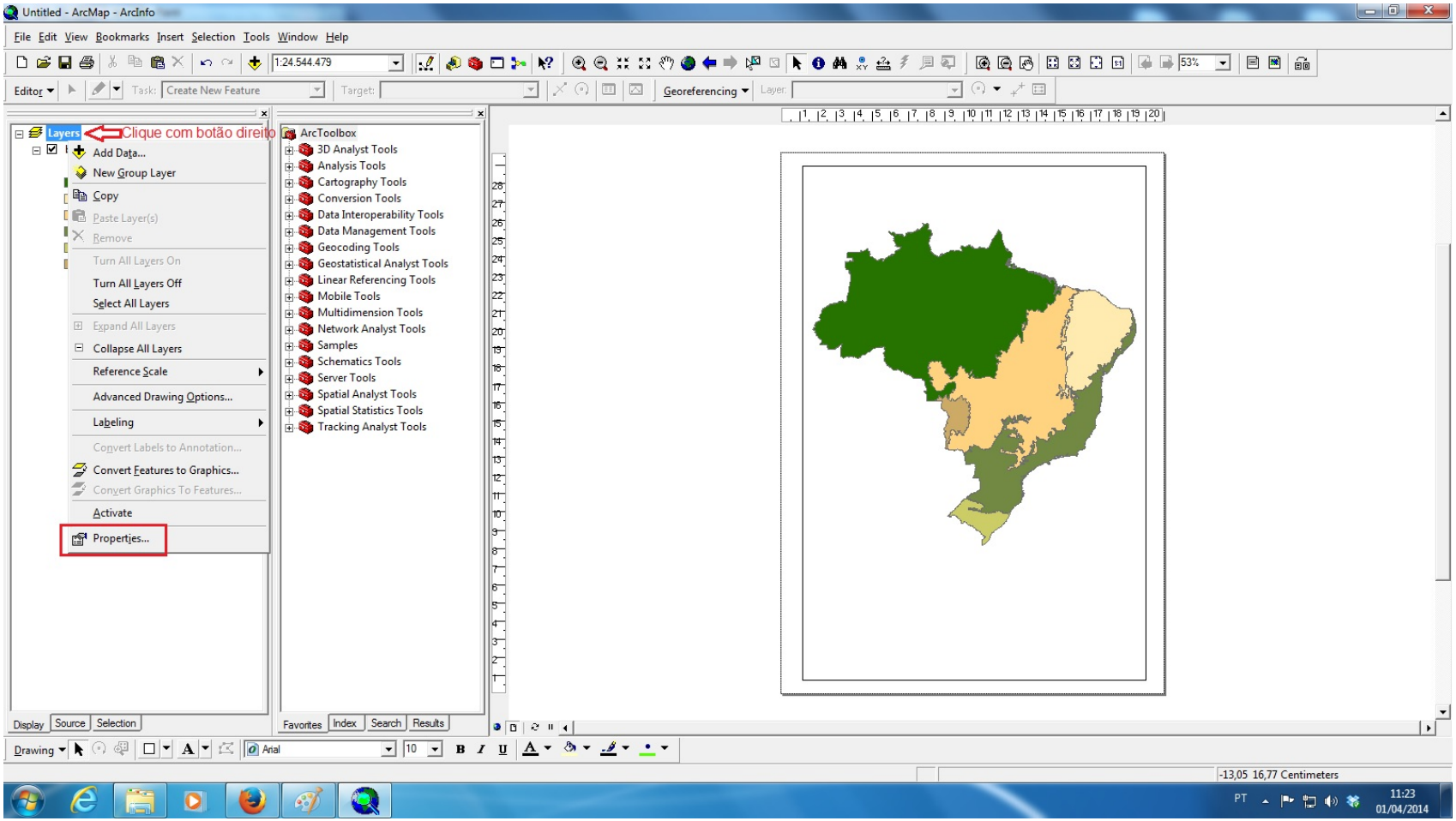
Untitled - ArcMap - ArcInfo
File Edit View Bookmarks Insert Selection Tools Window Help
1:24.544.479
Editor
Task: Create New Feature
Target:
Georeferencing
Layer:
Layers
Clique com botão direito
Add Data...
New Group Layer
Copy
Paste Layer(s)
Remove
Turn All Layers On
Turn All Layers Off
Select All Layers
Expand All Layers
Collapse All Layers
Reference Scale
Advanced Drawing Options...
Labeling
Convert Labels to Annotation...
Convert Features to Graphics...
Convert Graphics To Features...
Activate
Properties...
ArcToolbox
3D Analyst Tools
Analysis Tools
Cartography Tools
Conversion Tools
Data Interoperability Tools
Data Management Tools
Geocoding Tools
Geostatistical Analyst Tools
Linear Referencing Tools
Mobile Tools
Multidimension Tools
Network Analyst Tools
Samples
Schematics Tools
Server Tools
Spatial Analyst Tools
Spatial Statistics Tools
Tracking Analyst Tools
Display Source Selection
Favorites Index Search Results
Drawing
Arial
10
-13,05 16,77 Centimeters
PT
11:23
01/04/2014

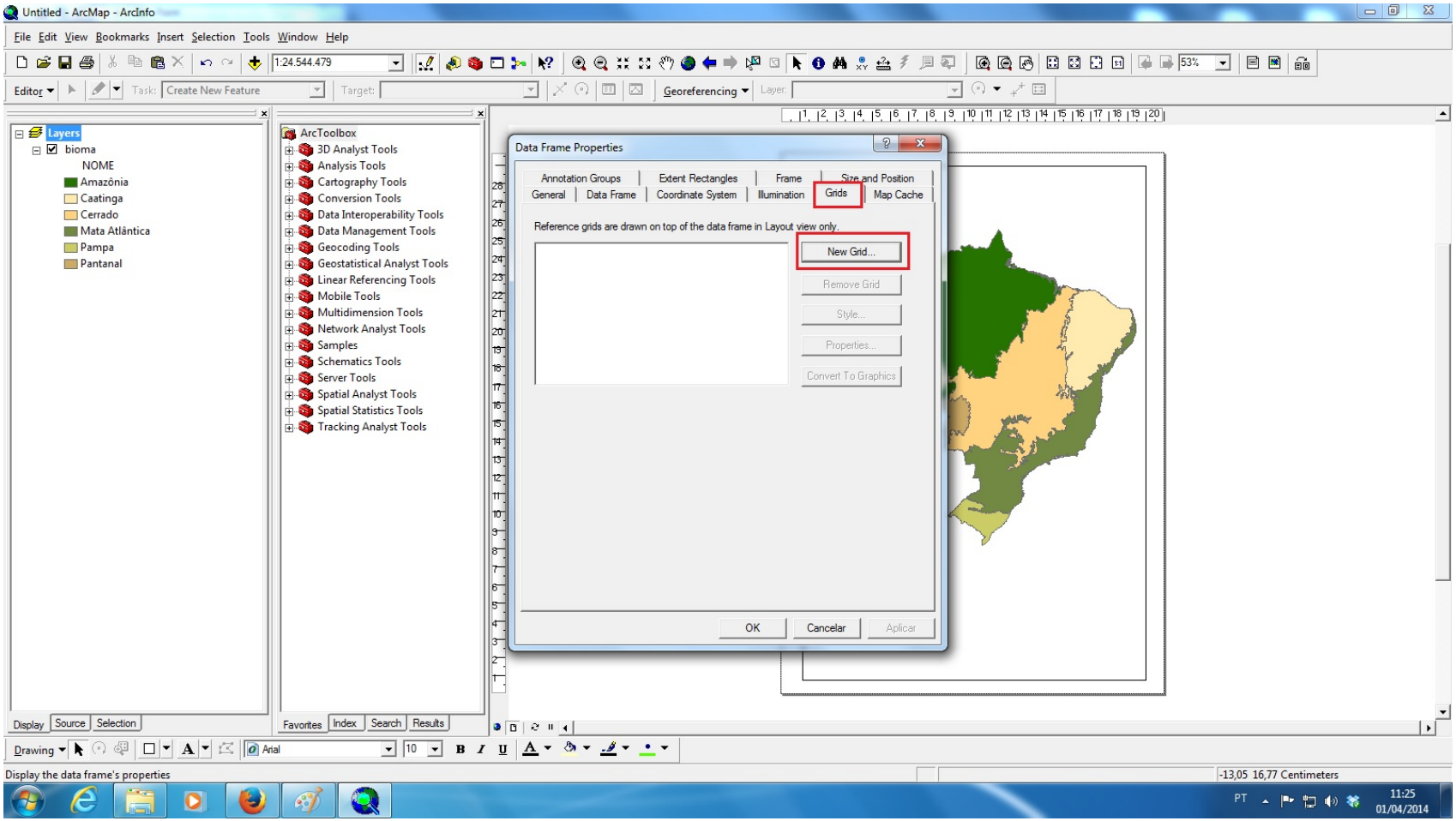
Untitled - ArcMap - ArcInfo
File Edit View Bookmarks Insert Selection Tools Window Help
Layers
bioma
NOME
Amazônia
Caatinga
Cerrado
Mata Atlântica
Pampa
Pantanal
ArcToolbox
3D Analyst Tools
Analysis Tools
Cartography Tools
Conversion Tools
Data Interoperability Tools
Data Management Tools
Geocoding Tools
Geostatistical Analyst Tools
Linear Referencing Tools
Mobile Tools
Multidimension Tools
Network Analyst Tools
Samples
Schematics Tools
Server Tools
Spatial Analyst Tools
Spatial Statistics Tools
Tracking Analyst Tools
Data Frame Properties
Annotation Groups
Extent Rectangles
Frame
Size and Position
General
Data Frame
Coordinate System
Illumination
Grids
Map Cache
Reference grids are drawn on top of the data frame in Layout view only.
New Grid...
Remove Grid
Style...
Properties...
Convert To Graphics
OK
Cancelar
Aplicar
Display the data frame's properties
-13,05 16,77 Centimeters

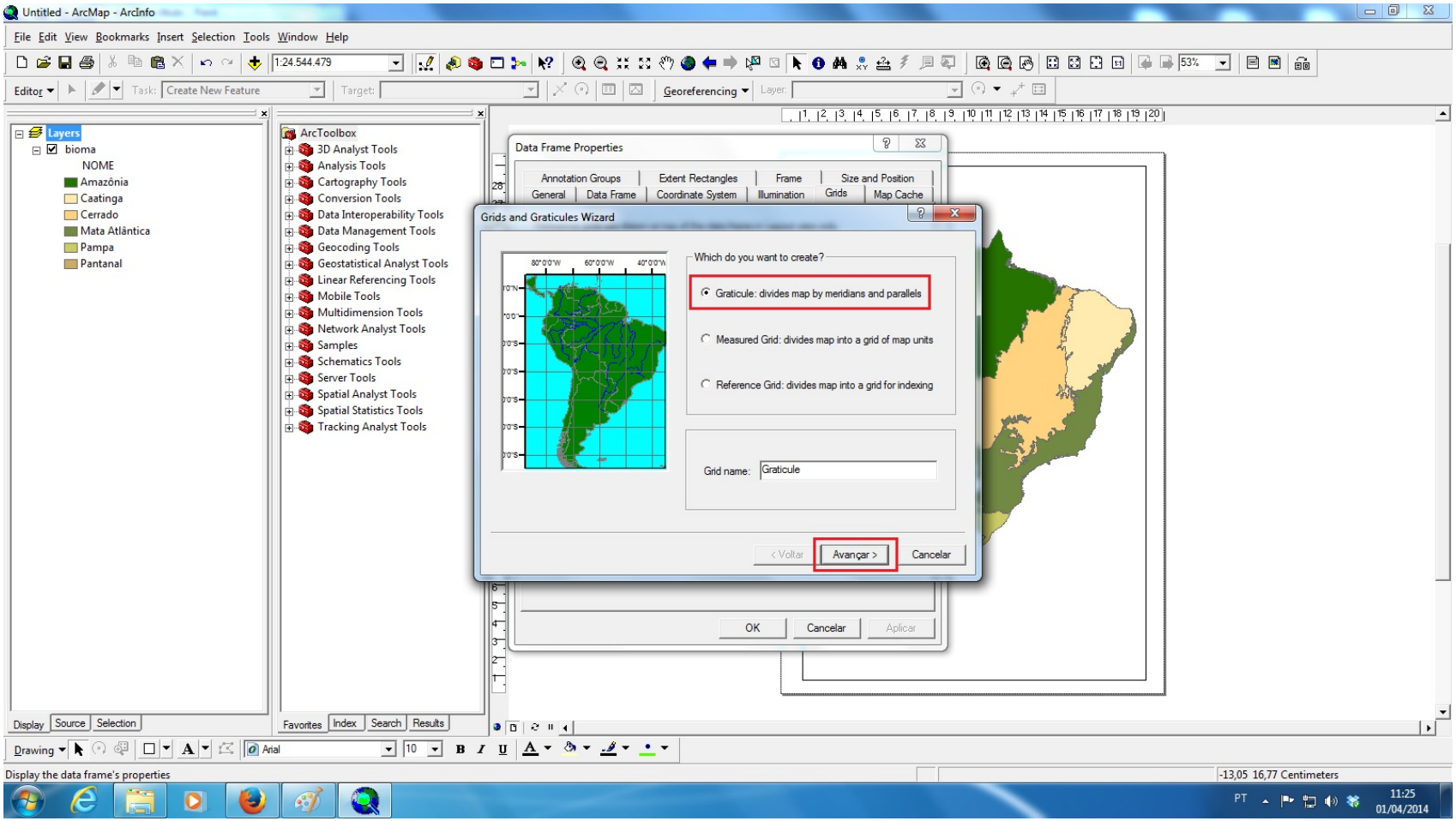
Untitled - ArcMap - ArcInfo
File Edit View Bookmarks Insert Selection Tools Window Help
Layers
bioma
NOME
Amazônia
Caatinga
Cerrado
Mata Atlântica
Pampa
Pantanal
ArcToolbox
3D Analyst Tools
Analysis Tools
Cartography Tools
Conversion Tools
Data Interoperability Tools
Data Management Tools
Geocoding Tools
Geostatistical Analyst Tools
Linear Referencing Tools
Mobile Tools
Multidimension Tools
Network Analyst Tools
Samples
Schematics Tools
Server Tools
Spatial Analyst Tools
Spatial Statistics Tools
Tracking Analyst Tools
Data Frame Properties
Annotation Groups
Extent Rectangles
Frame
Size and Position
General
Data Frame
Coordinate System
Illumination
Grids
Map Cache
Grids and Graticules Wizard
Which do you want to create?
Graticule: divides map by meridians and parallels
Measured Grid: divides map into a grid of map units
Reference Grid: divides map into a grid for indexing
Grid name:
Graticule
< Voltar
Avançar >
Cancelar
OK
Cancelar
Aplicar
Display the data frame's properties

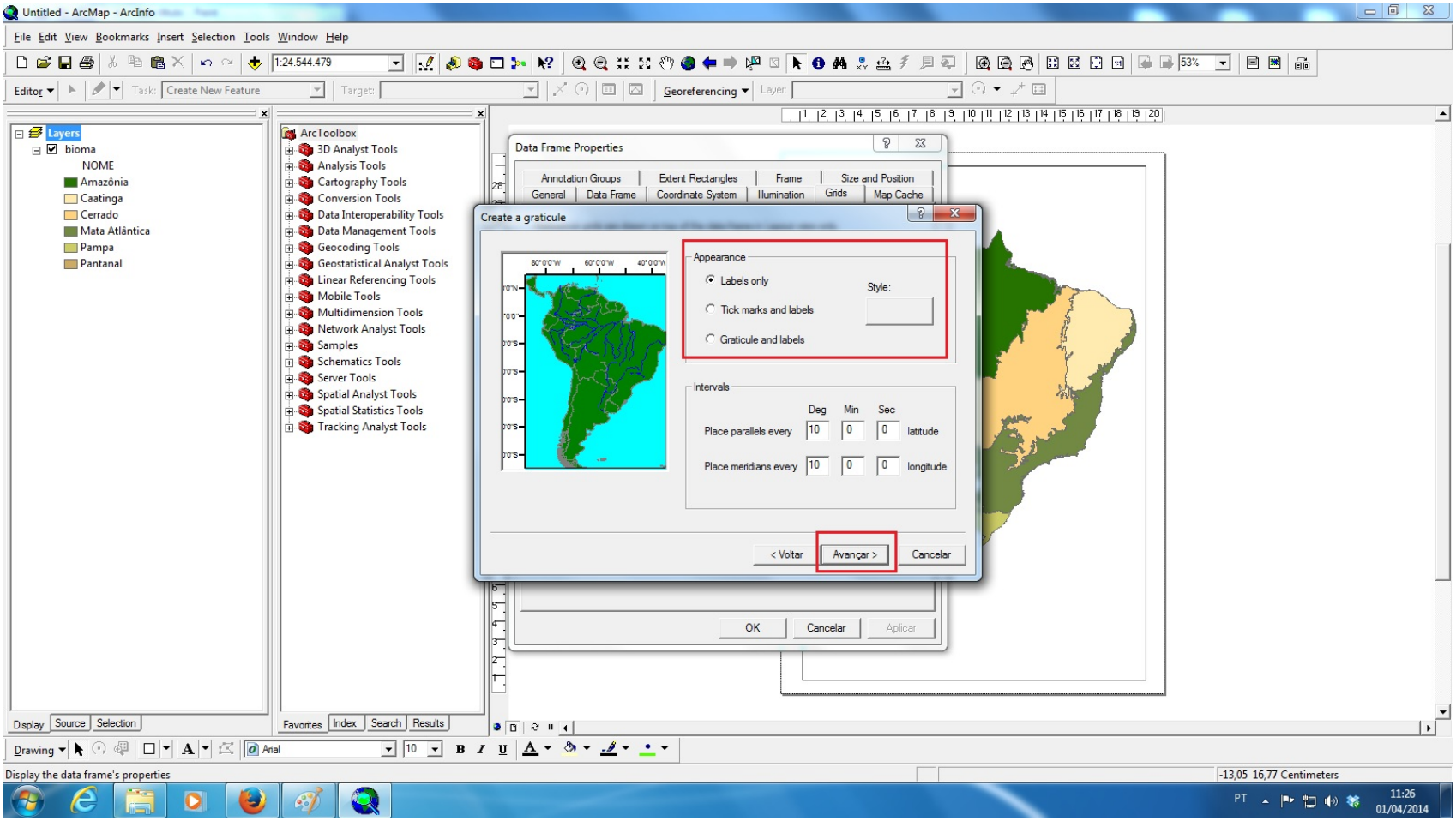
Untitled - ArcMap - ArcInfo
File Edit View Bookmarks Insert Selection Tools Window Help
Layers
bioma
NOME
Amazônia
Caatinga
Cerrado
Mata Atlântica
Pampa
Pantanal
ArcToolbox
3D Analyst Tools
Analysis Tools
Cartography Tools
Conversion Tools
Data Interoperability Tools
Data Management Tools
Geocoding Tools
Geostatistical Analyst Tools
Linear Referencing Tools
Mobile Tools
Multidimension Tools
Network Analyst Tools
Samples
Schematics Tools
Server Tools
Spatial Analyst Tools
Spatial Statistics Tools
Tracking Analyst Tools
Data Frame Properties
Annotation Groups
Extent Rectangles
Frame
Size and Position
General
Data Frame
Coordinate System
Illumination
Grids
Map Cache
Create a graticule
Appearance
Labels only
Tick marks and labels
Graticule and labels
Style:
Intervals
Deg
Min
Sec
Place parallels every
10
0
0
latitude
Place meridians every
10
0
0
longitude
< Voltar
Avançar >
Cancelar
OK
Cancelar
Aplicar
Display the data frame's properties
-13,05 16,77 Centimeters
11:26
01/04/2014

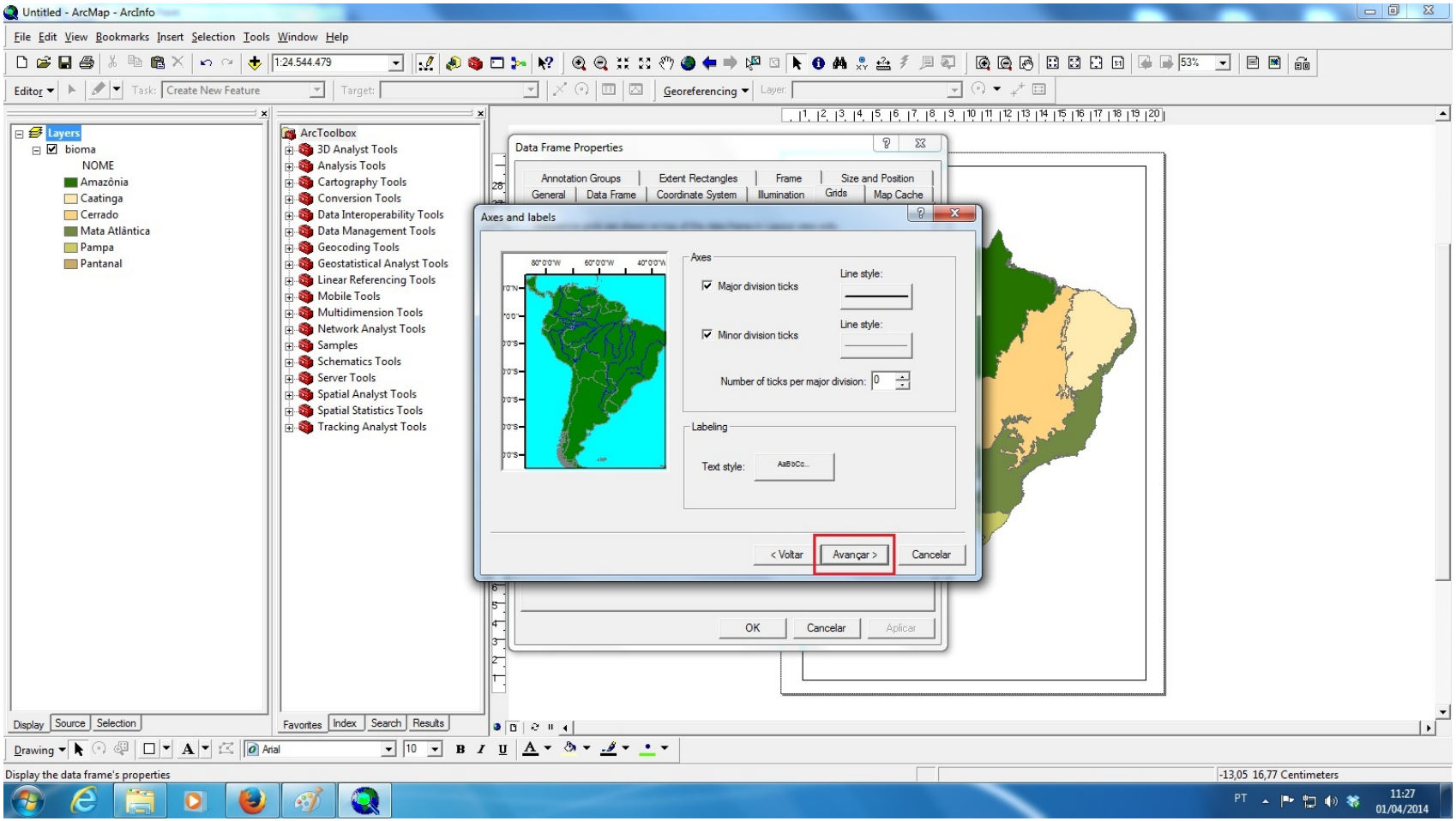
Untitled - ArcMap - ArcInfo
File Edit View Bookmarks Insert Selection Tools Window Help
Layers
bioma
NOME
Amazônia
Caatinga
Cerrado
Mata Atlântica
Pampa
Pantanal
ArcToolbox
3D Analyst Tools
Analysis Tools
Cartography Tools
Conversion Tools
Data Interoperability Tools
Data Management Tools
Geocoding Tools
Geostatistical Analyst Tools
Linear Referencing Tools
Mobile Tools
Multidimension Tools
Network Analyst Tools
Samples
Schematics Tools
Server Tools
Spatial Analyst Tools
Spatial Statistics Tools
Tracking Analyst Tools
Data Frame Properties
Annotation Groups
Extent Rectangles
Frame
Size and Position
General
Data Frame
Coordinate System
Illumination
Grids
Map Cache
Axes and labels
Axes
Major division ticks
Line style:
Minor division ticks
Line style:
Number of ticks per major division:
Labeling
Text style:
< Voltar
Avançar >
Cancelar
OK
Cancelar
Aplicar
Display the data frame's properties
-13,05 16,77 Centimeters

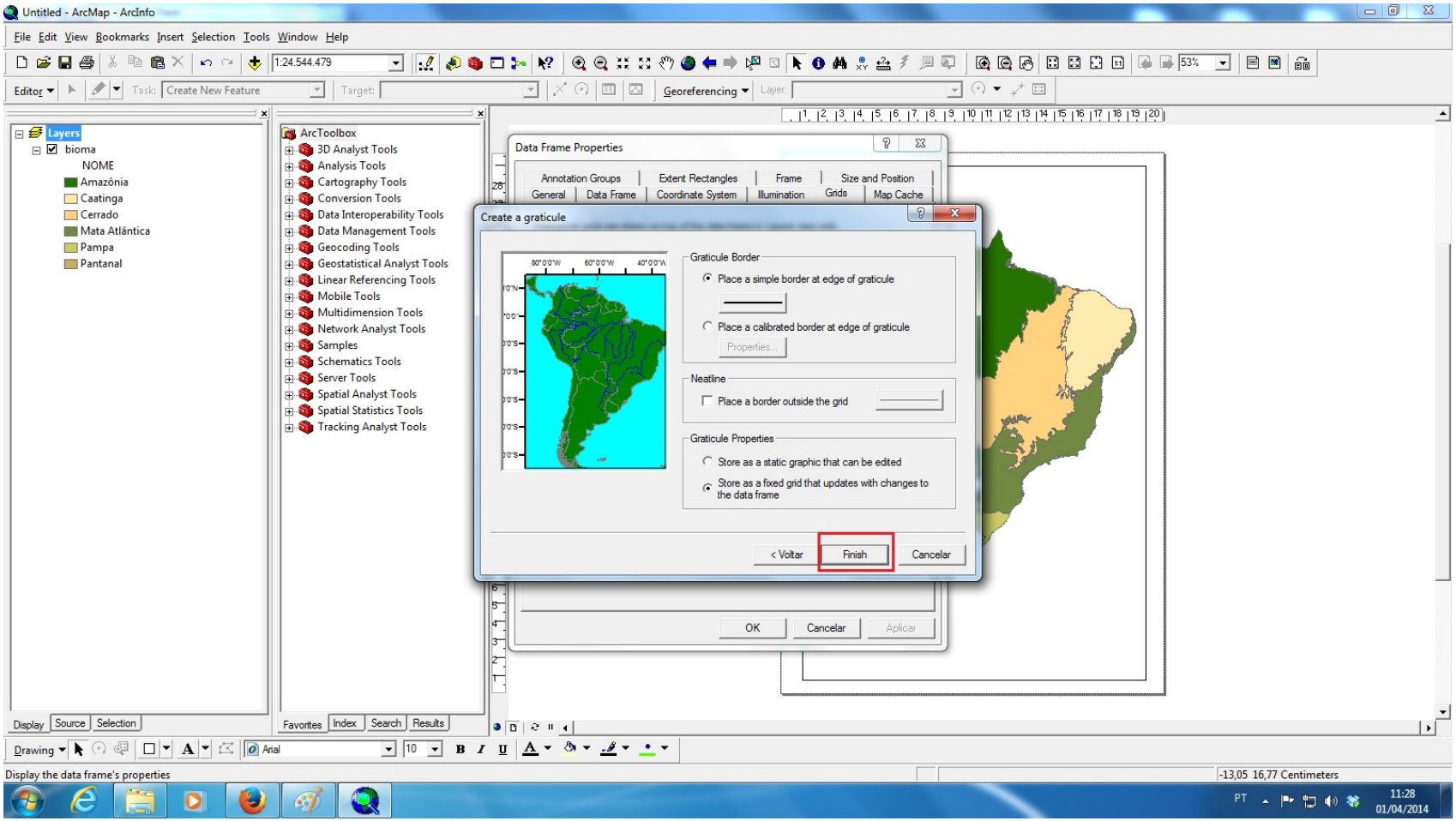
Untitled - ArcMap - ArcInfo
File Edit View Bookmarks Insert Selection Tools Window Help
Layers
bioma
NOME
Amazônia
Caatinga
Cerrado
Mata Atlântica
Pampa
Pantanal
ArcToolbox
3D Analyst Tools
Analysis Tools
Cartography Tools
Conversion Tools
Data Interoperability Tools
Data Management Tools
Geocoding Tools
Geostatistical Analyst Tools
Linear Referencing Tools
Mobile Tools
Multidimension Tools
Network Analyst Tools
Samples
Schematics Tools
Server Tools
Spatial Analyst Tools
Spatial Statistics Tools
Tracking Analyst Tools
Data Frame Properties
Annotation Groups
Extent Rectangles
Frame
Size and Position
General
Data Frame
Coordinate System
Illumination
Grids
Map Cache
Create a graticule
Graticule Border
Place a simple border at edge of graticule
Place a calibrated border at edge of graticule
Properties...
Neatline
Place a border outside the grid
Graticule Properties
Store as a static graphic that can be edited
Store as a fixed grid that updates with changes to the data frame
< Voltar
Finish
Cancelar
OK
Cancelar
Aplicar
Display the data frame's properties
-13,05 16,77 Centimeters

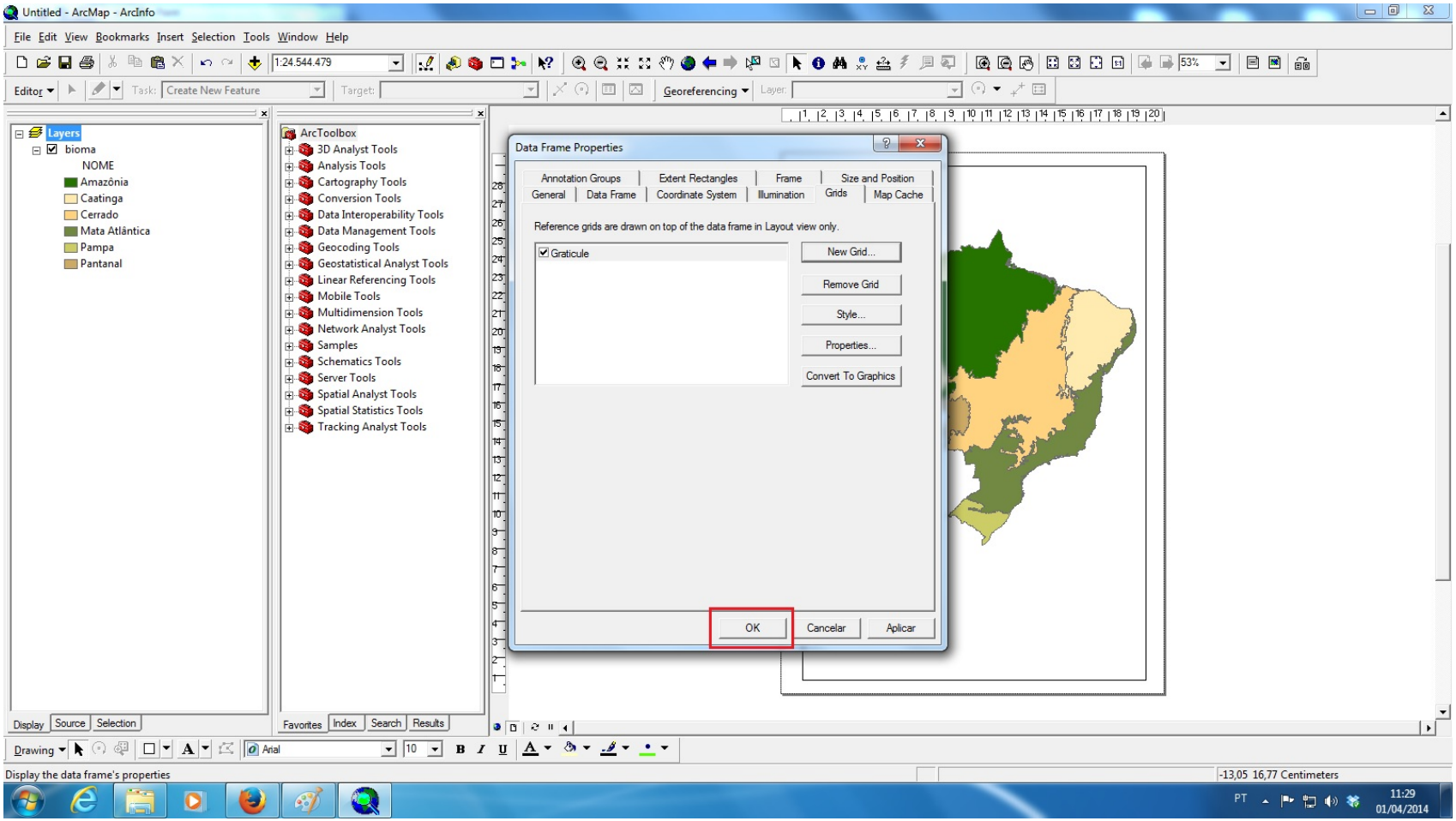
Untitled - ArcMap - ArcInfo
File Edit View Bookmarks Insert Selection Tools Window Help
Editor
Task: Create New Feature
Target:
Georeferencing
Layer:
Layers
bioma
NOME
Amazônia
Caatinga
Cerrado
Mata Atlântica
Pampa
Pantanal
ArcToolbox
3D Analyst Tools
Analysis Tools
Cartography Tools
Conversion Tools
Data Interoperability Tools
Data Management Tools
Geocoding Tools
Geostatistical Analyst Tools
Linear Referencing Tools
Mobile Tools
Multidimension Tools
Network Analyst Tools
Samples
Schematics Tools
Server Tools
Spatial Analyst Tools
Spatial Statistics Tools
Tracking Analyst Tools
Data Frame Properties
Annotation Groups
Extent Rectangles
Frame
Size and Position
General
Data Frame
Coordinate System
Illumination
Grids
Map Cache
Reference grids are drawn on top of the data frame in Layout view only.
Graticule
New Grid...
Remove Grid
Style...
Properties...
Convert To Graphics
OK
Cancelar
Aplicar
Display
Source
Selection
Favorites
Index
Search
Results
Drawing
Arial
10
Display the data frame's properties
-13,05 16,77 Centimeters
PT
11:29
01/04/2014

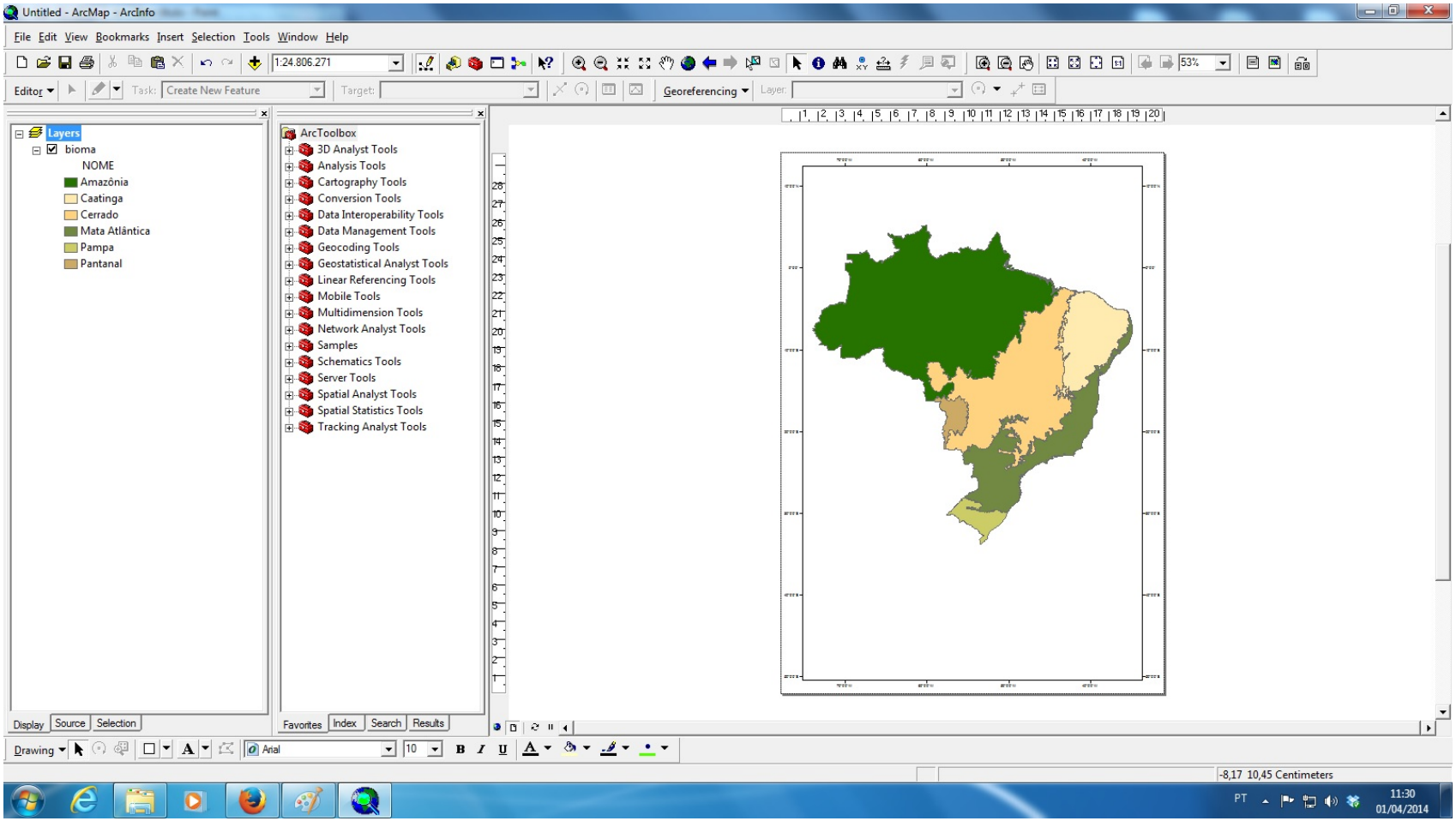
Untitled - ArcMap - ArcInfo
File Edit View Bookmarks Insert Selection Tools Window Help
1:24.806.271
Editor
Task: Create New Feature
Target:
Georeferencing
Layer:
53%
Layers
bioma
NOME
Amazônia
Caatinga
Cerrado
Mata Atlântica
Pampa
Pantanal
ArcToolbox
3D Analyst Tools
Analysis Tools
Cartography Tools
Conversion Tools
Data Interoperability Tools
Data Management Tools
Geocoding Tools
Geostatistical Analyst Tools
Linear Referencing Tools
Mobile Tools
Multidimension Tools
Network Analyst Tools
Samples
Schematics Tools
Server Tools
Spatial Analyst Tools
Spatial Statistics Tools
Tracking Analyst Tools
Display
Source
Selection
Favorites
Index
Search
Results
Drawing
Arial
10
-8,17 10,45 Centimeters
PT
11:30
01/04/2014

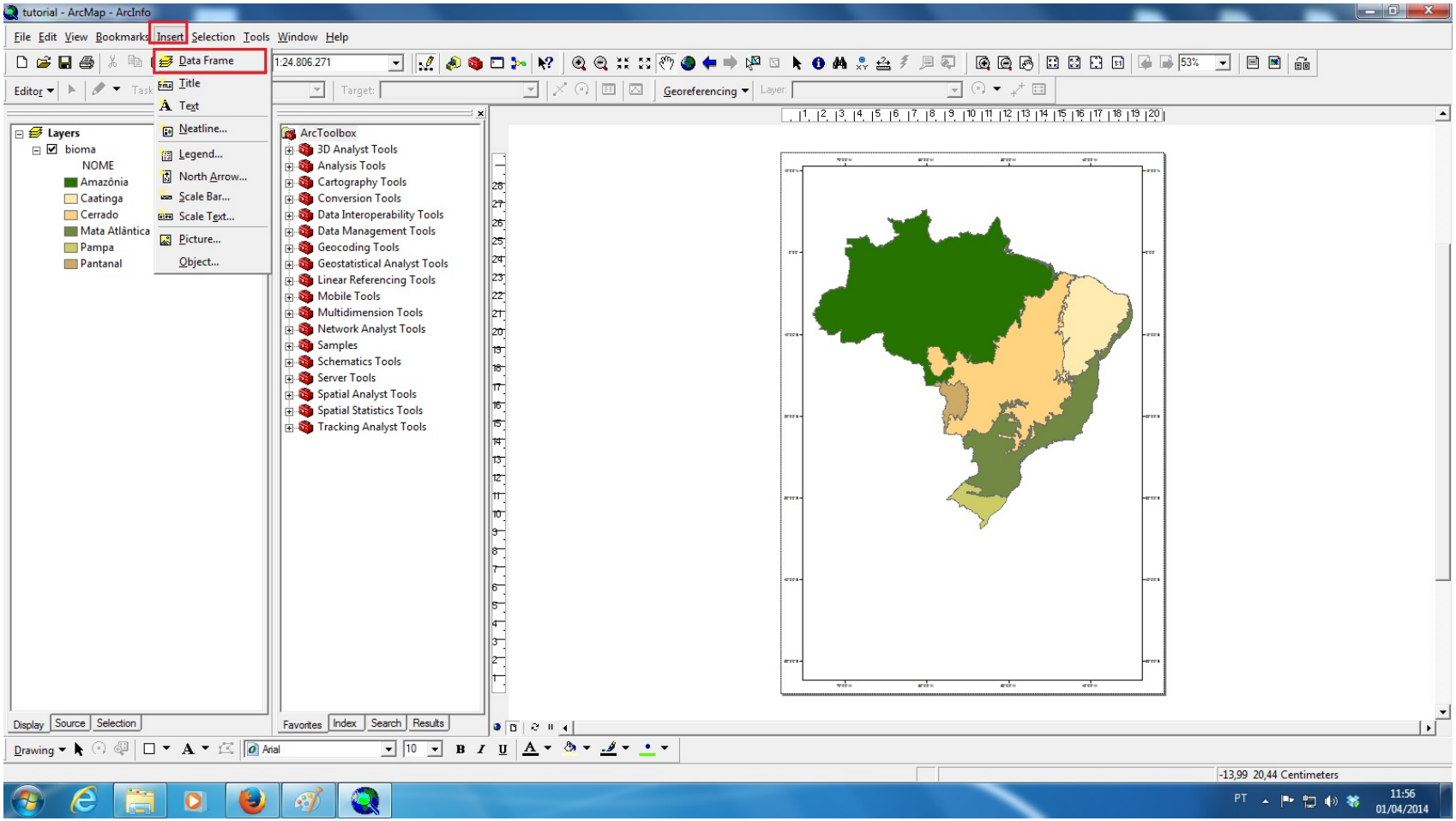
tutorial - ArcMap - ArcInfo
File Edit View Bookmarks Insert Selection Tools Window Help
Data Frame
Title
Text
Neatline...
Legend...
North Arrow...
Scale Bar...
Scale Text...
Picture...
Object...
Layers
bioma
NOME
Amazônia
Caatinga
Cerrado
Mata Atlântica
Pampa
Pantanal
ArcToolbox
3D Analyst Tools
Analysis Tools
Cartography Tools
Conversion Tools
Data Interoperability Tools
Data Management Tools
Geocoding Tools
Geostatistical Analyst Tools
Linear Referencing Tools
Mobile Tools
Multidimension Tools
Network Analyst Tools
Samples
Schematics Tools
Server Tools
Spatial Analyst Tools
Spatial Statistics Tools
Tracking Analyst Tools
Display Source Selection
Favorites Index Search Results
Drawing
Arial
10
-13,99 20,44 Centimeters
PT
11:56
01/04/2014

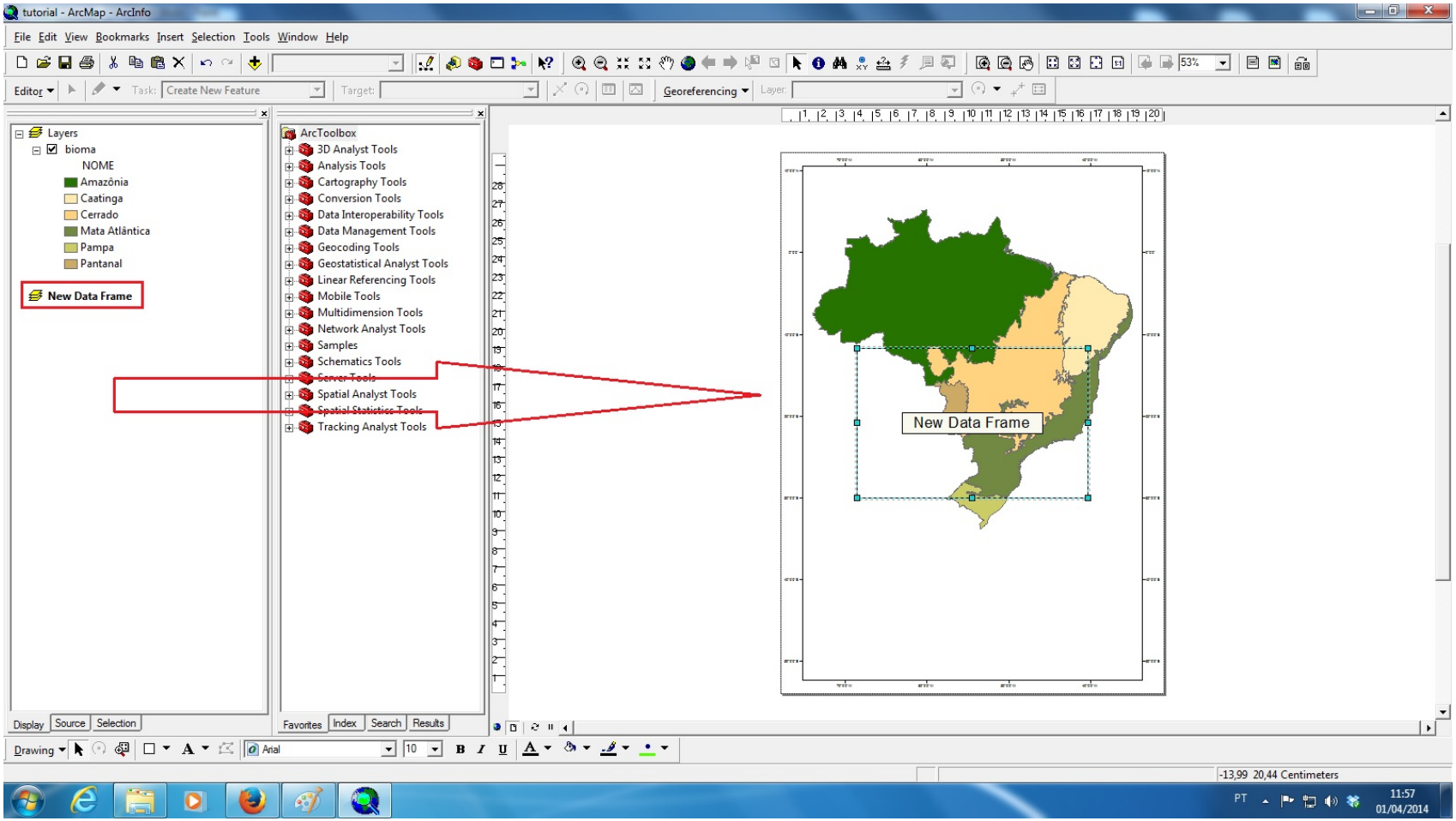
tutorial - ArcMap - ArcInfo
File Edit View Bookmarks Insert Selection Tools Window Help
Editor
Task: Create New Feature
Target:
Georeferencing
Layer:
Layers
bioma
NOME
Amazônia
Caatinga
Cerrado
Mata Atlântica
Pampa
Pantanal
New Data Frame
ArcToolbox
3D Analyst Tools
Analysis Tools
Cartography Tools
Conversion Tools
Data Interoperability Tools
Data Management Tools
Geocoding Tools
Geostatistical Analyst Tools
Linear Referencing Tools
Mobile Tools
Multidimension Tools
Network Analyst Tools
Samples
Schematics Tools
Server Tools
Spatial Analyst Tools
Spatial Statistics Tools
Tracking Analyst Tools
New Data Frame
Display Source Selection
Favorites Index Search Results
Drawing
Arial
10
-13,99 20,44 Centimeters
PT
11:57
01/04/2014

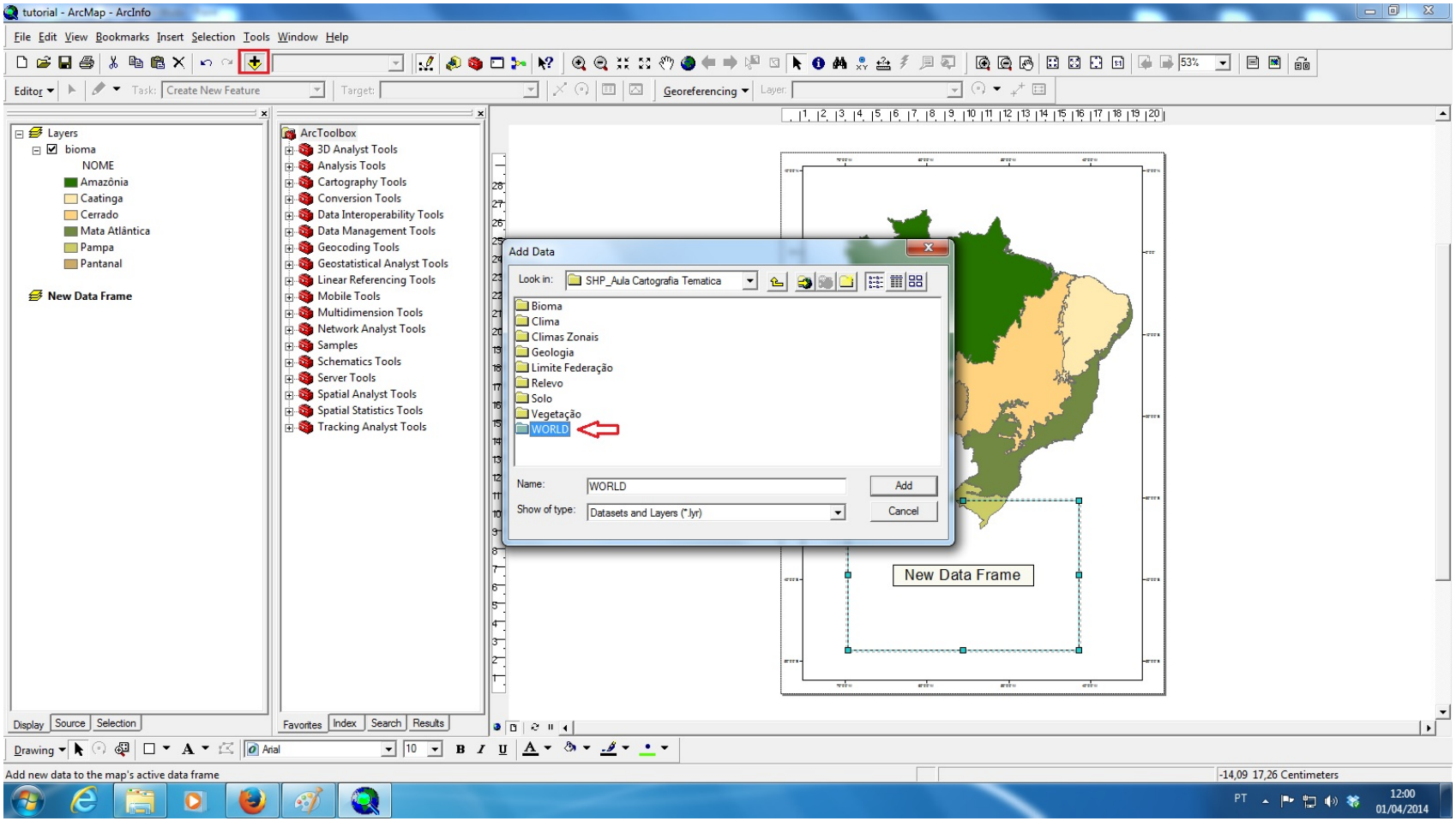
tutorial - ArcMap - ArcInfo
File Edit View Bookmarks Insert Selection Tools Window Help
Editor
Task: Create New Feature
Target:
Georeferencing
Layer:
Layers
bioma
NOME
Amazônia
Caatinga
Cerrado
Mata Atlântica
Pampa
Pantanal
New Data Frame
ArcToolbox
3D Analyst Tools
Analysis Tools
Cartography Tools
Conversion Tools
Data Interoperability Tools
Data Management Tools
Geocoding Tools
Geostatistical Analyst Tools
Linear Referencing Tools
Mobile Tools
Multidimension Tools
Network Analyst Tools
Samples
Schematics Tools
Server Tools
Spatial Analyst Tools
Spatial Statistics Tools
Tracking Analyst Tools
Add Data
Look in: SHP_Aula Cartografia Tematica
Bioma
Clima
Climas Zonais
Geologia
Limite Federação
Relevo
Solo
Vegetação
WORLD
Name: WORLD
Show of type: Datasets and Layers (*.lyr)
Add
Cancel
New Data Frame
Display Source Selection
Favorites Index Search Results
Drawing
Arial
10
Add new data to the map's active data frame
-14,09 17,26 Centimeters
PT
12:00
01/04/2014

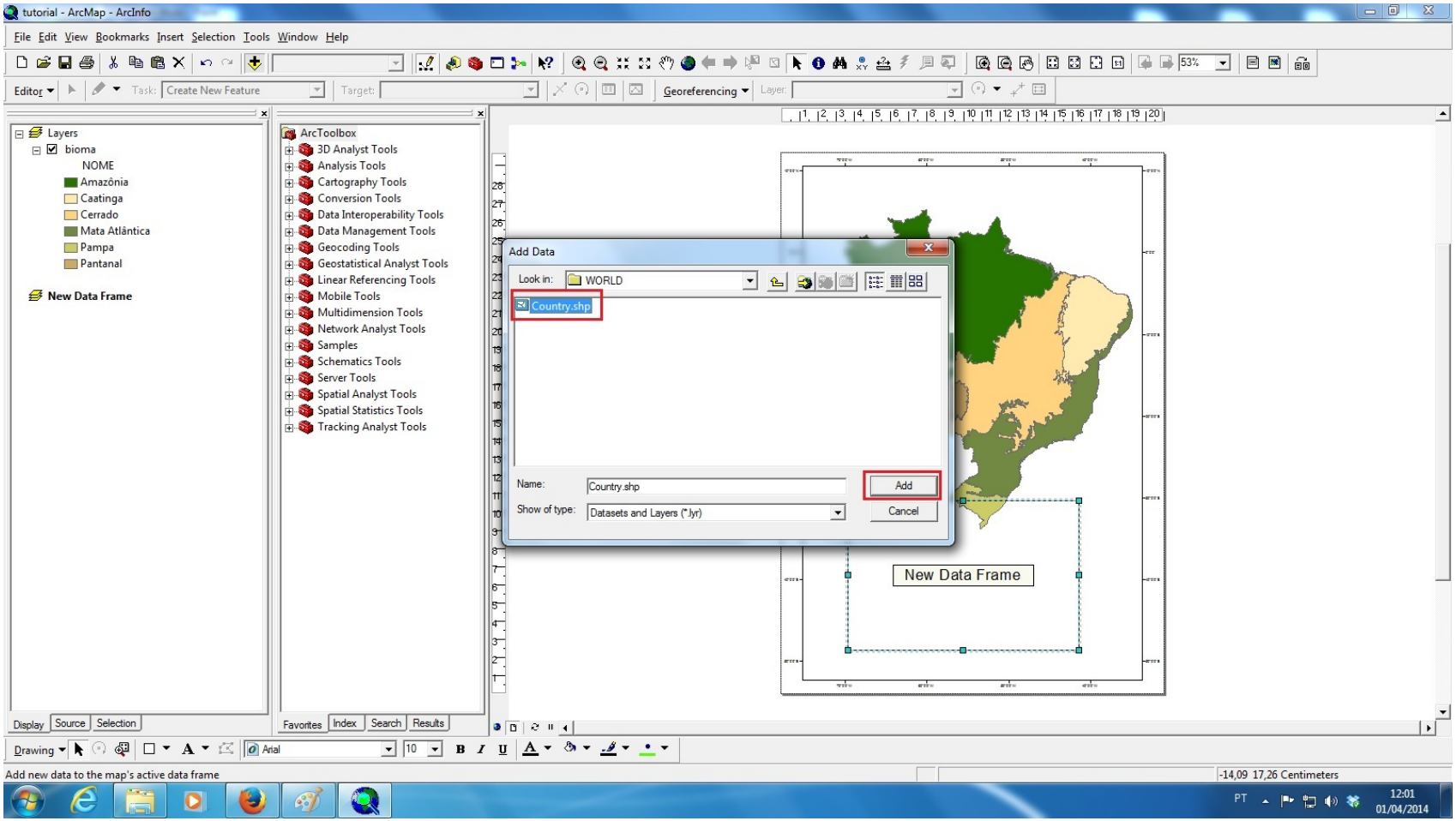
tutorial - ArcMap - ArcInfo
File Edit View Bookmarks Insert Selection Tools Window Help
Editor
Task: Create New Feature
Target:
Georeferencing
Layer:
Layers
bioma
NOME
Amazônia
Caatinga
Cerrado
Mata Atlântica
Pampa
Pantanal
New Data Frame
ArcToolbox
3D Analyst Tools
Analysis Tools
Cartography Tools
Conversion Tools
Data Interoperability Tools
Data Management Tools
Geocoding Tools
Geostatistical Analyst Tools
Linear Referencing Tools
Mobile Tools
Multidimension Tools
Network Analyst Tools
Samples
Schematics Tools
Server Tools
Spatial Analyst Tools
Spatial Statistics Tools
Tracking Analyst Tools
Add Data
Look in: WORLD
Country.shp
Name: Country.shp
Show of type: Datasets and Layers (*.lyr)
Add
Cancel
New Data Frame
Display Source Selection
Favorites Index Search Results
Drawing
Arial
10
Add new data to the map's active data frame
-14,09 17,26 Centimeters
PT
12:01
01/04/2014

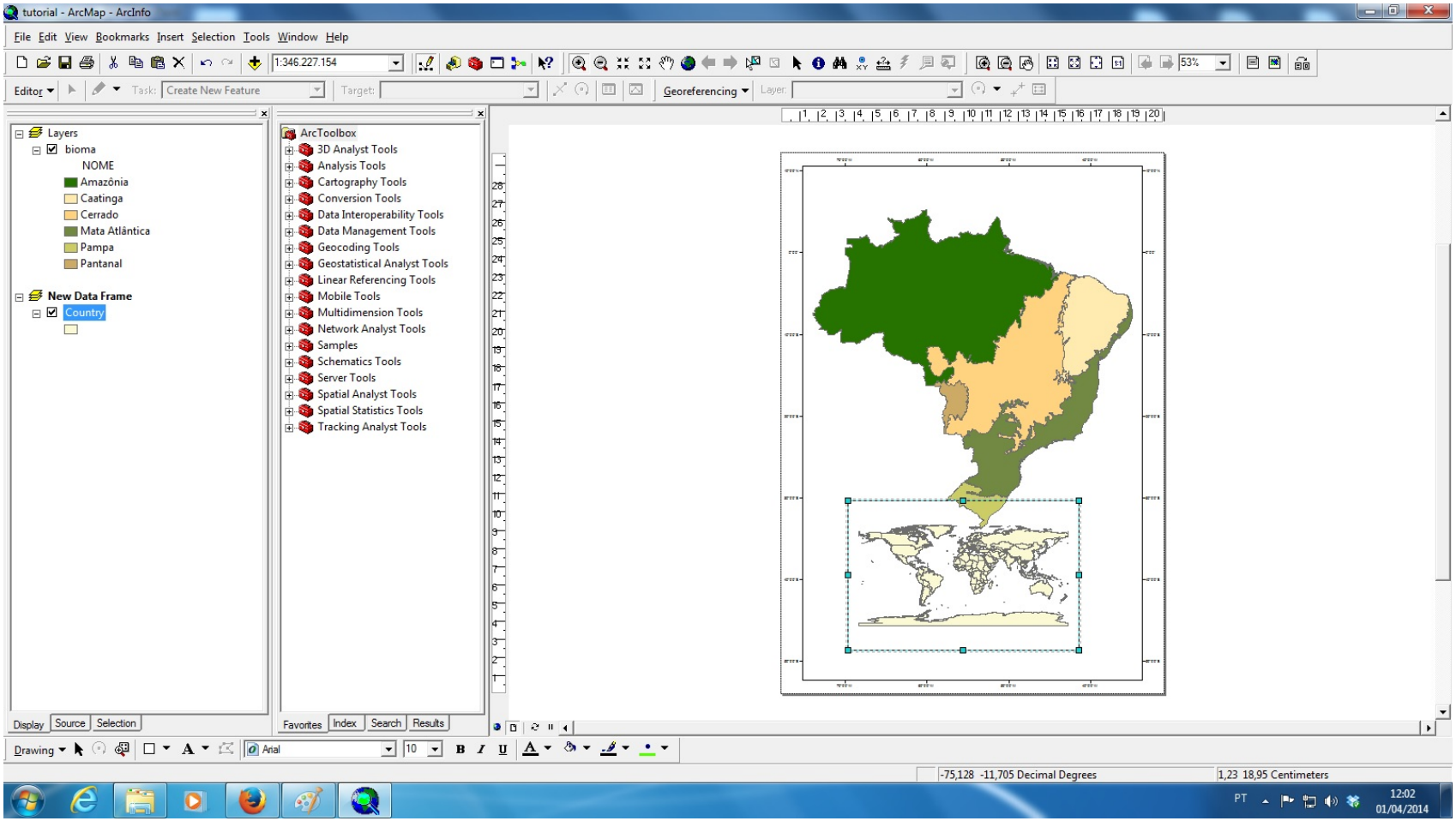
tutorial - ArcMap - ArcInfo
File Edit View Bookmarks Insert Selection Tools Window Help
1:346.227.154
Editor
Task: Create New Feature
Target:
Georeferencing
Layer:
53%
Layers
bioma
NOME
Amazônia
Caatinga
Cerrado
Mata Atlântica
Pampa
Pantanal
New Data Frame
Country
ArcToolbox
3D Analyst Tools
Analysis Tools
Cartography Tools
Conversion Tools
Data Interoperability Tools
Data Management Tools
Geocoding Tools
Geostatistical Analyst Tools
Linear Referencing Tools
Mobile Tools
Multidimension Tools
Network Analyst Tools
Samples
Schematics Tools
Server Tools
Spatial Analyst Tools
Spatial Statistics Tools
Tracking Analyst Tools
Display Source Selection
Favorites Index Search Results
Drawing
Arial
10
-75,128 -11,705 Decimal Degrees
1,23 18,95 Centimeters
PT
12:02
01/04/2014

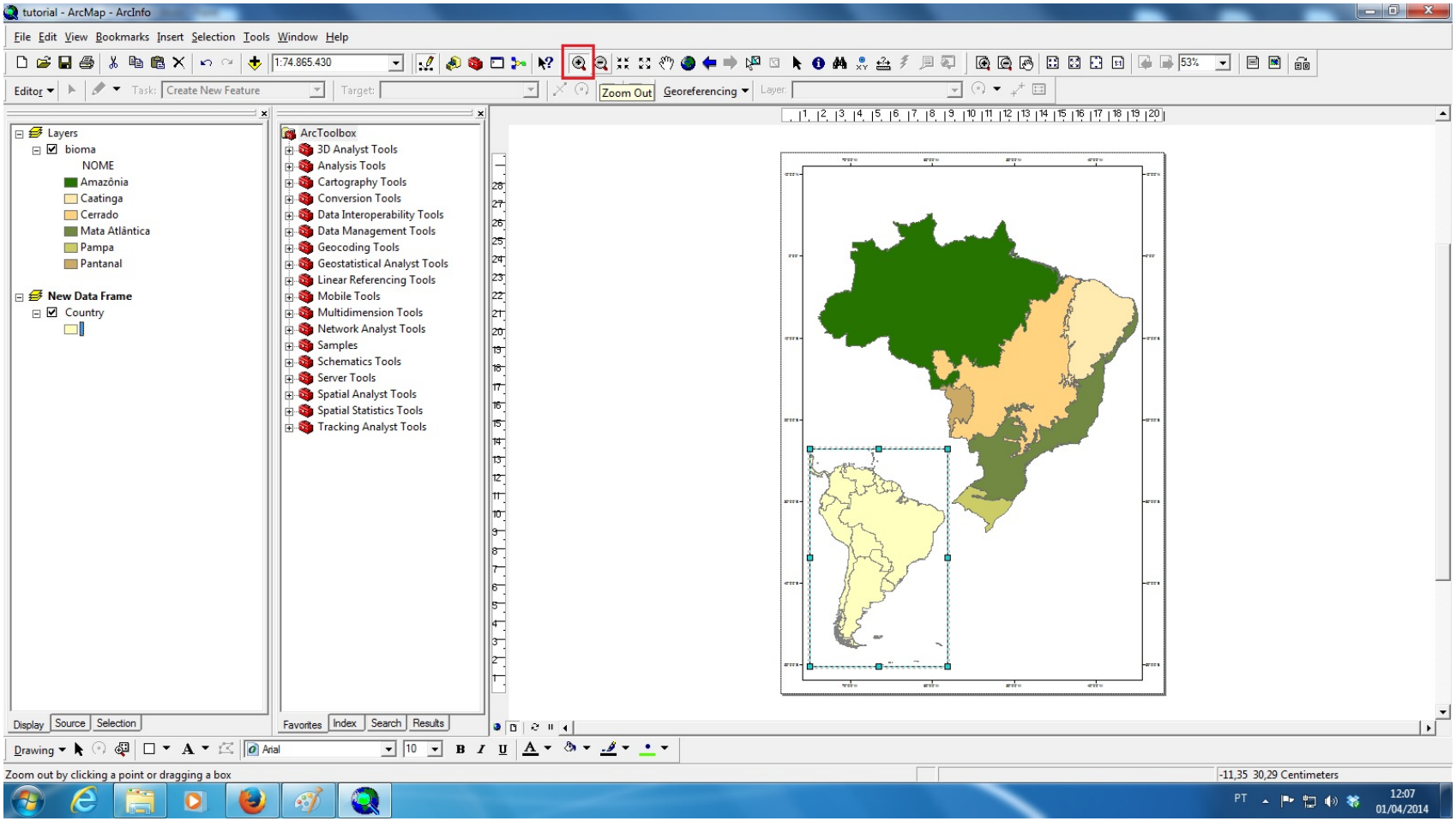
tutorial - ArcMap - ArcInfo
File Edit View Bookmarks Insert Selection Tools Window Help
1:74.865.430
Editor
Task: Create New Feature
Target:
Zoom Out
Georeferencing
Layer:
53%
Layers
bioma
NOME
Amazônia
Caatinga
Cerrado
Mata Atlântica
Pampa
Pantanal
New Data Frame
Country
ArcToolbox
3D Analyst Tools
Analysis Tools
Cartography Tools
Conversion Tools
Data Interoperability Tools
Data Management Tools
Geocoding Tools
Geostatistical Analyst Tools
Linear Referencing Tools
Mobile Tools
Multidimension Tools
Network Analyst Tools
Samples
Schematics Tools
Server Tools
Spatial Analyst Tools
Spatial Statistics Tools
Tracking Analyst Tools
Display
Source
Selection
Favorites
Index
Search
Results
Drawing
Arial
10
Zoom out by clicking a point or dragging a box
-11,35 30,29 Centimeters
PT
12:07
01/04/2014

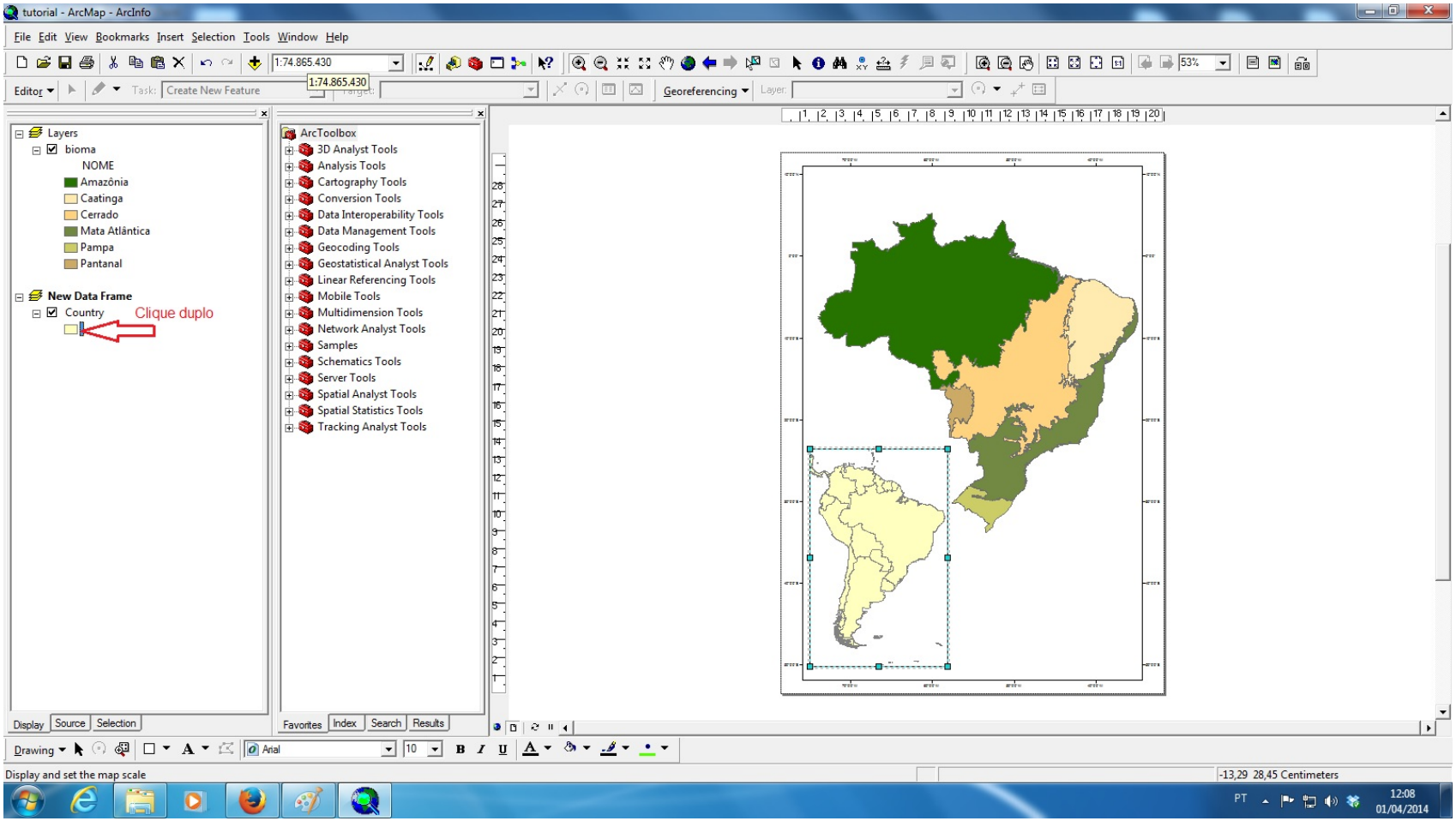
tutorial - ArcMap - ArcInfo
File Edit View Bookmarks Insert Selection Tools Window Help
1:74.865.430
Editor
Task: Create New Feature
Georeferencing
Layer:
Layers
bioma
NOME
Amazônia
Caatinga
Cerrado
Mata Atlântica
Pampa
Pantanal
New Data Frame
Country
Clique duplo
ArcToolbox
3D Analyst Tools
Analysis Tools
Cartography Tools
Conversion Tools
Data Interoperability Tools
Data Management Tools
Geocoding Tools
Geostatistical Analyst Tools
Linear Referencing Tools
Mobile Tools
Multidimension Tools
Network Analyst Tools
Samples
Schematics Tools
Server Tools
Spatial Analyst Tools
Spatial Statistics Tools
Tracking Analyst Tools
Display Source Selection
Favorites Index Search Results
Drawing
Arial
10
Display and set the map scale
-13,29 28,45 Centimeters
PT
12:08
01/04/2014

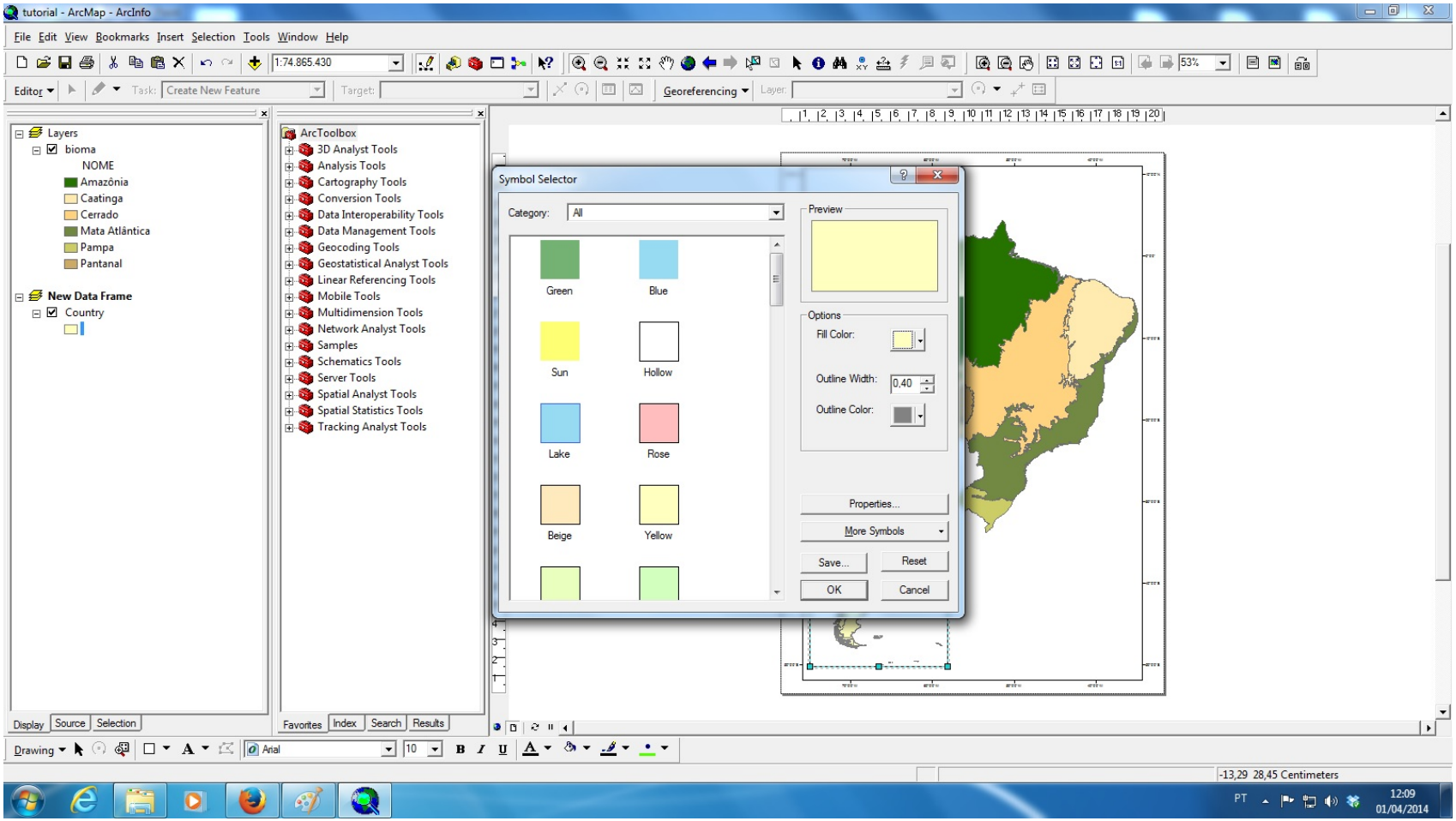
tutorial - ArcMap - ArcInfo
File Edit View Bookmarks Insert Selection Tools Window Help
1:74.865.430
Editor
Task: Create New Feature
Target:
Georeferencing
Layer:
53%
Layers
bioma
NOME
Amazônia
Caatinga
Cerrado
Mata Atlântica
Pampa
Pantanal
New Data Frame
Country
ArcToolbox
3D Analyst Tools
Analysis Tools
Cartography Tools
Conversion Tools
Data Interoperability Tools
Data Management Tools
Geocoding Tools
Geostatistical Analyst Tools
Linear Referencing Tools
Mobile Tools
Multidimension Tools
Network Analyst Tools
Samples
Schematics Tools
Server Tools
Spatial Analyst Tools
Spatial Statistics Tools
Tracking Analyst Tools
Symbol Selector
Category: All
Green
Blue
Sun
Hollow
Lake
Rose
Beige
Yellow
Preview
Options
Fill Color:
Outline Width: 0,40
Outline Color:
Properties...
More Symbols
Save...
Reset
OK
Cancel
Display Source Selection
Favorites Index Search Results
Drawing
Arial
10
-13,29 28,45 Centimeters
PT
12:09
01/04/2014

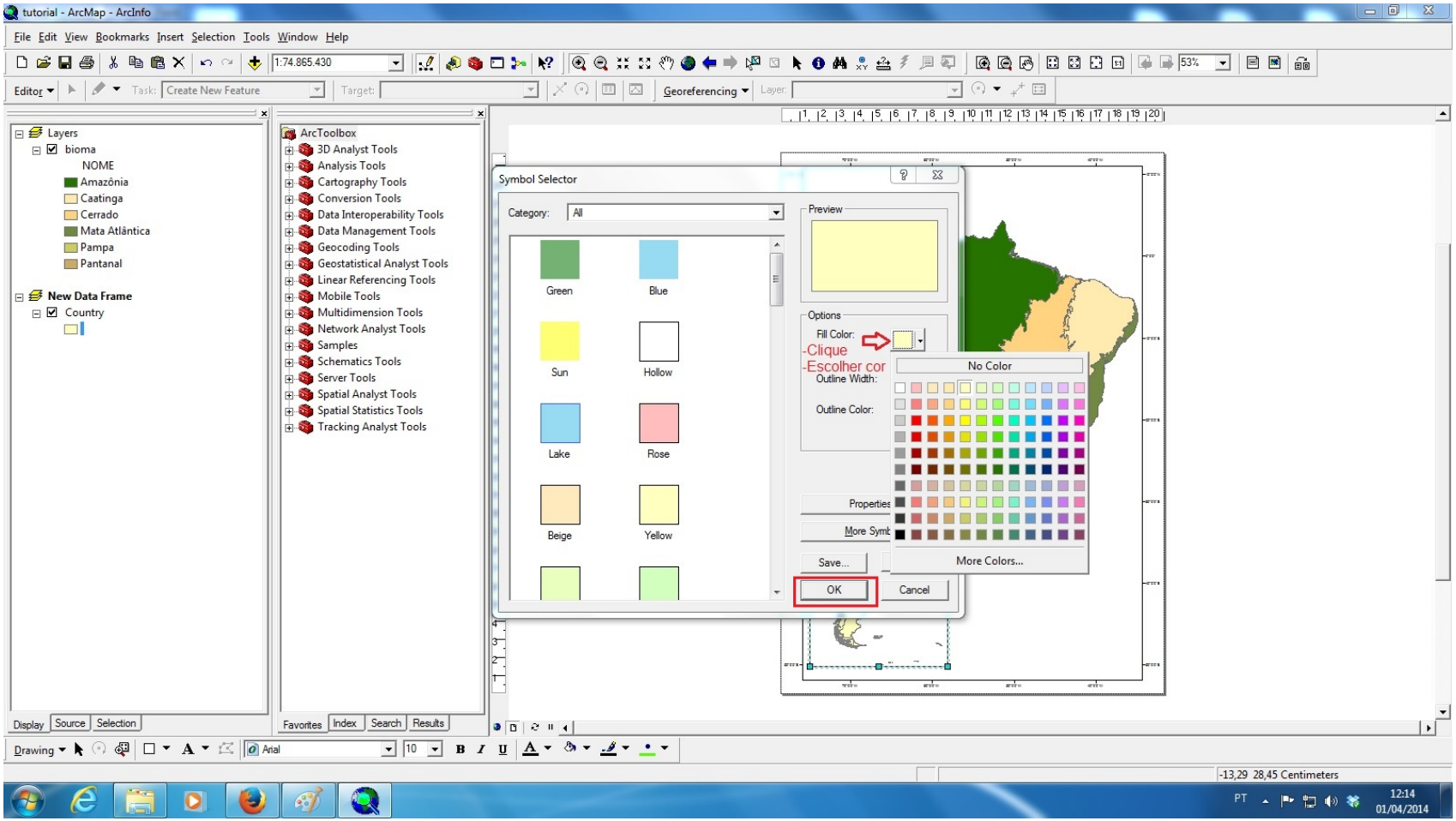
tutorial - ArcMap - ArcInfo
File Edit View Bookmarks Insert Selection Tools Window Help
Editor
Task: Create New Feature
Target:
Georeferencing
Layer:
Layers
bioma
NOME
Amazônia
Caatinga
Cerrado
Mata Atlântica
Pampa
Pantanal
New Data Frame
Country
ArcToolbox
3D Analyst Tools
Analysis Tools
Cartography Tools
Conversion Tools
Data Interoperability Tools
Data Management Tools
Geocoding Tools
Geostatistical Analyst Tools
Linear Referencing Tools
Mobile Tools
Multidimension Tools
Network Analyst Tools
Samples
Schematics Tools
Server Tools
Spatial Analyst Tools
Spatial Statistics Tools
Tracking Analyst Tools
Symbol Selector
Category: All
Green
Blue
Sun
Hollow
Lake
Rose
Beige
Yellow
Preview
Options
Fill Color:
-Clique
-Escolher cor
Outline Width:
Outline Color:
No Color
More Colors...
Properties
More Symb
Save...
OK
Cancel
Display Source Selection
Favorites Index Search Results
Drawing
Arial
10
-13,29 28,45 Centimeters
PT
12:14
01/04/2014

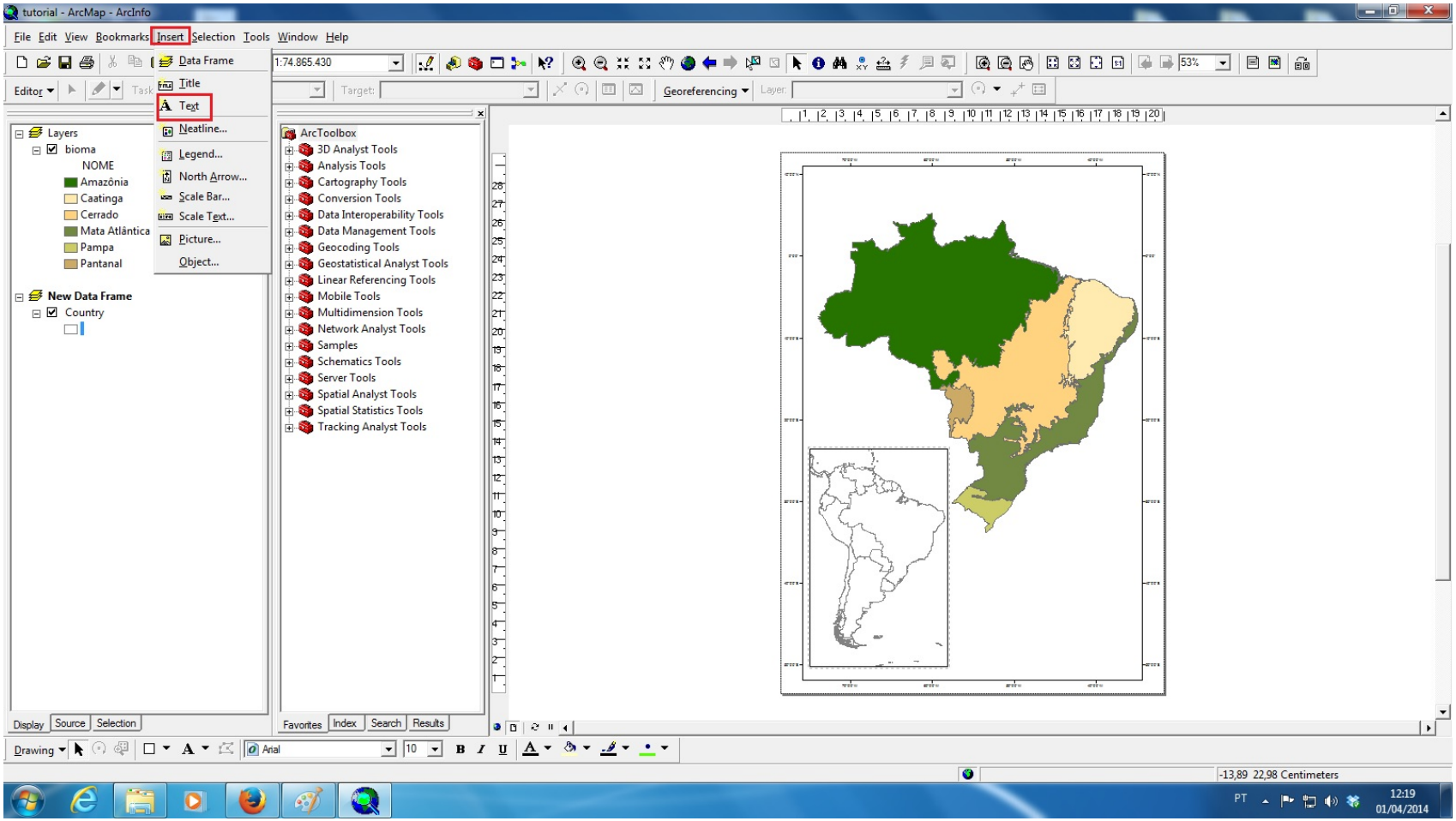
tutorial - ArcMap - ArcInfo
File Edit View Bookmarks Insert Selection Tools Window Help
Data Frame
Title
Text
Neatline...
Legend...
North Arrow...
Scale Bar...
Scale Text...
Picture...
Object...
1:74.865.430
Editor
Target:
Georeferencing
Layer:
Layers
bioma
NOME
Amazônia
Caatinga
Cerrado
Mata Atlântica
Pampa
Pantanal
New Data Frame
Country
ArcToolbox
3D Analyst Tools
Analysis Tools
Cartography Tools
Conversion Tools
Data Interoperability Tools
Data Management Tools
Geocoding Tools
Geostatistical Analyst Tools
Linear Referencing Tools
Mobile Tools
Multidimension Tools
Network Analyst Tools
Samples
Schematics Tools
Server Tools
Spatial Analyst Tools
Spatial Statistics Tools
Tracking Analyst Tools
Display Source Selection
Favorites Index Search Results
Drawing
Arial
10
-13,89 22,98 Centimeters
PT
12:19
01/04/2014

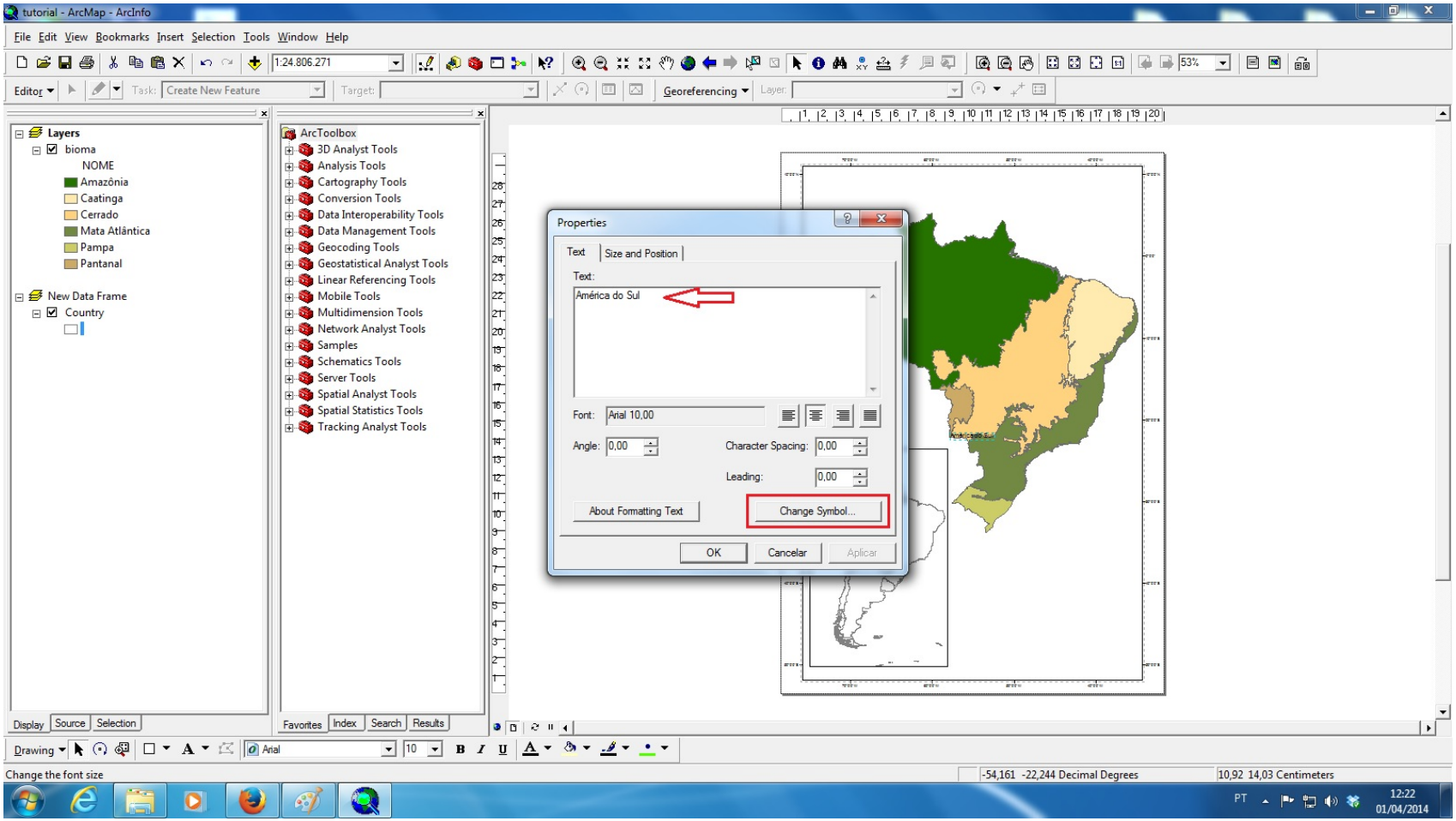
tutorial - ArcMap - ArcInfo
File Edit View Bookmarks Insert Selection Tools Window Help
Editor
Task: Create New Feature
Target:
Georeferencing
Layer:
Layers
bioma
NOME
Amazônia
Caatinga
Cerrado
Mata Atlântica
Pampa
Pantanal
New Data Frame
Country
ArcToolbox
3D Analyst Tools
Analysis Tools
Cartography Tools
Conversion Tools
Data Interoperability Tools
Data Management Tools
Geocoding Tools
Geostatistical Analyst Tools
Linear Referencing Tools
Mobile Tools
Multidimension Tools
Network Analyst Tools
Samples
Schematics Tools
Server Tools
Spatial Analyst Tools
Spatial Statistics Tools
Tracking Analyst Tools
Display
Source
Selection
Favorites
Index
Search
Results
Properties
Text
Size and Position
Text:
América do Sul
Font:
Arial 10,00
Angle:
0,00
Character Spacing:
0,00
Leading:
0,00
About Formatting Text
Change Symbol...
OK
Cancelar
Aplicar
Drawing
Arial
10
Change the font size
-54,161 -22,244 Decimal Degrees
10,92 14,03 Centimeters
PT
12:22
01/04/2014

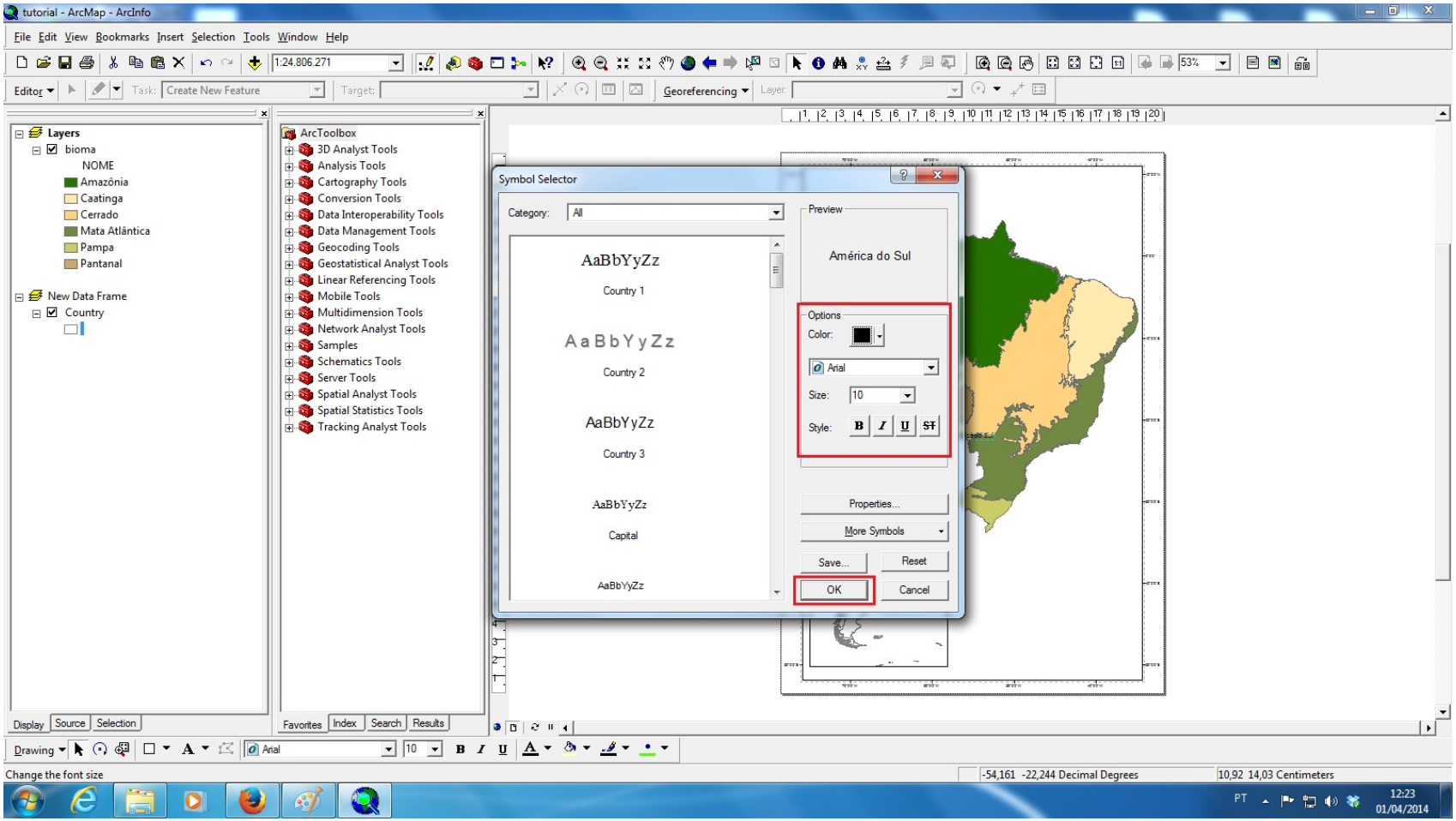
tutorial - ArcMap - ArcInfo
File Edit View Bookmarks Insert Selection Tools Window Help
Editor
Task: Create New Feature
Target:
Georeferencing
Layer:
Layers
bioma
NOME
Amazônia
Caatinga
Cerrado
Mata Atlântica
Pampa
Pantanal
New Data Frame
Country
ArcToolbox
3D Analyst Tools
Analysis Tools
Cartography Tools
Conversion Tools
Data Interoperability Tools
Data Management Tools
Geocoding Tools
Geostatistical Analyst Tools
Linear Referencing Tools
Mobile Tools
Multidimension Tools
Network Analyst Tools
Samples
Schematics Tools
Server Tools
Spatial Analyst Tools
Spatial Statistics Tools
Tracking Analyst Tools
Symbol Selector
Category: All
AaBbYyZz
Country 1
AaBbYyZz
Country 2
AaBbYyZz
Country 3
AaBbYyZz
Capital
AaBbYyZz
Preview
América do Sul
Options
Color:
Arial
Size: 10
Style:
Properties...
More Symbols
Save...
Reset
OK
Cancel
Display Source Selection
Favorites Index Search Results
Drawing
Change the font size
-54,161 -22,244 Decimal Degrees
10,92 14,03 Centimeters
PT
12:23
01/04/2014

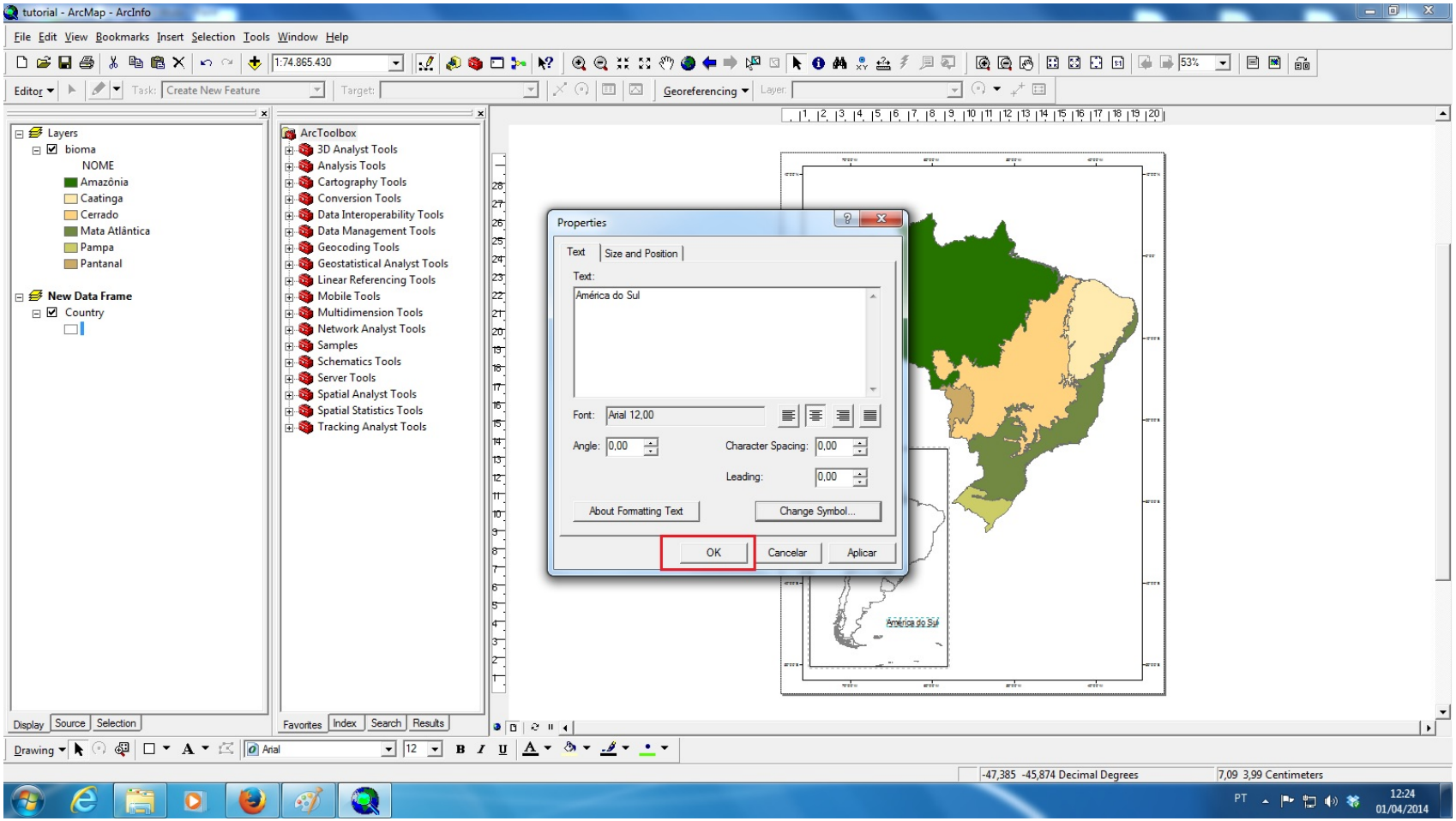
tutorial - ArcMap - ArcInfo
File Edit View Bookmarks Insert Selection Tools Window Help
Editor
Task: Create New Feature
Target:
Georeferencing
Layer:
Layers
bioma
NOME
Amazônia
Caatinga
Cerrado
Mata Atlântica
Pampa
Pantanal
New Data Frame
Country
ArcToolbox
3D Analyst Tools
Analysis Tools
Cartography Tools
Conversion Tools
Data Interoperability Tools
Data Management Tools
Geocoding Tools
Geostatistical Analyst Tools
Linear Referencing Tools
Mobile Tools
Multidimension Tools
Network Analyst Tools
Samples
Schematics Tools
Server Tools
Spatial Analyst Tools
Spatial Statistics Tools
Tracking Analyst Tools
Display
Source
Selection
Favorites
Index
Search
Results
Properties
Text
Size and Position
Text:
América do Sul
Font:
Arial 12,00
Angle:
0,00
Character Spacing:
0,00
Leading:
0,00
About Formatting Text
Change Symbol...
OK
Cancelar
Aplicar
América do Sul
Drawing
Arial
12
-47,385 -45,874 Decimal Degrees
7,09 3,99 Centimeters
PT
12:24
01/04/2014

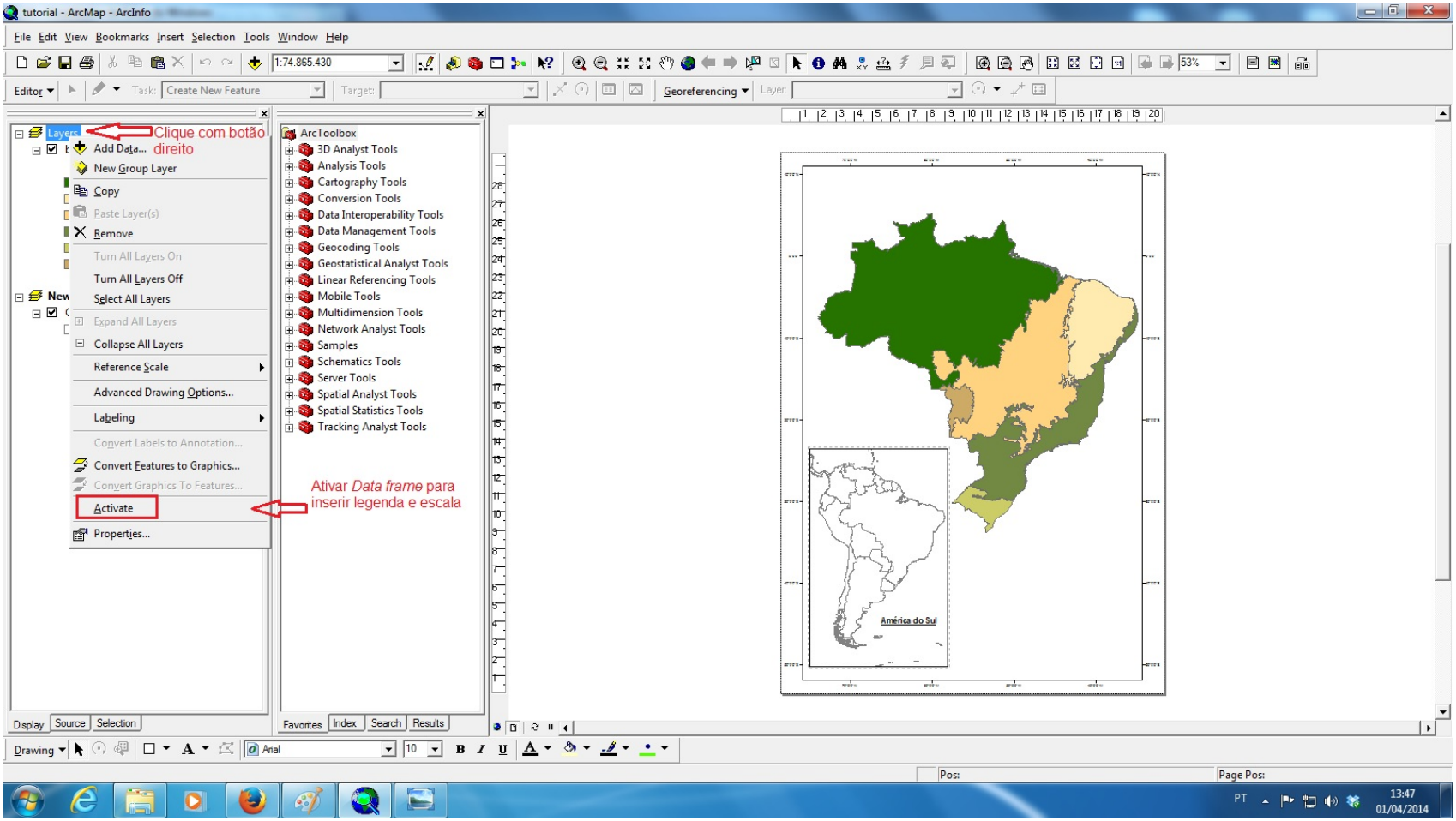
tutorial - ArcMap - ArcInfo
File Edit View Bookmarks Insert Selection Tools Window Help
Editor
Task: Create New Feature
Target:
Georeferencing
Layer:
Layers
Clique com botão direito
Add Data...
New Group Layer
Copy
Paste Layer(s)
Remove
Turn All Layers On
Turn All Layers Off
Select All Layers
Expand All Layers
Collapse All Layers
Reference Scale
Advanced Drawing Options...
Labeling
Convert Labels to Annotation...
Convert Features to Graphics...
Convert Graphics To Features...
Activate
Properties...
Ativar Data frame para inserir legenda e escala
ArcToolbox
3D Analyst Tools
Analysis Tools
Cartography Tools
Conversion Tools
Data Interoperability Tools
Data Management Tools
Geocoding Tools
Geostatistical Analyst Tools
Linear Referencing Tools
Mobile Tools
Multidimension Tools
Network Analyst Tools
Samples
Schematics Tools
Server Tools
Spatial Analyst Tools
Spatial Statistics Tools
Tracking Analyst Tools
Display Source Selection
Favorites Index Search Results
Drawing
Arial
10
América do Sul
Pos:
Page Pos:
PT
13:47
01/04/2014

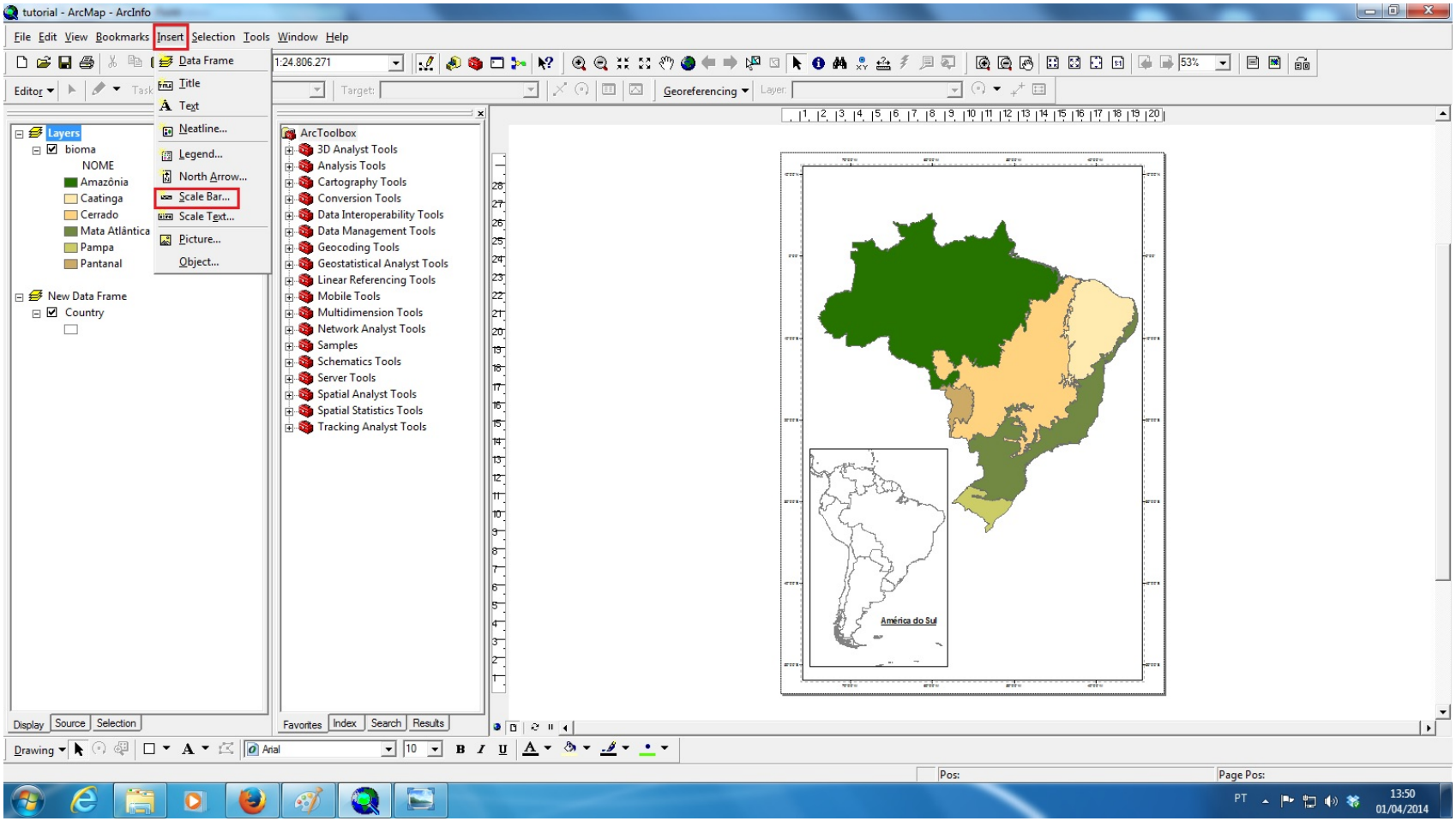
tutorial - ArcMap - ArcInfo
File Edit View Bookmarks Insert Selection Tools Window Help
Data Frame
Title
Text
Neatline...
Legend...
North Arrow...
Scale Bar...
Scale Text...
Picture...
Object...
Layers
bioma
NOME
Amazônia
Caatinga
Cerrado
Mata Atlântica
Pampa
Pantanal
New Data Frame
Country
ArcToolbox
3D Analyst Tools
Analysis Tools
Cartography Tools
Conversion Tools
Data Interoperability Tools
Data Management Tools
Geocoding Tools
Geostatistical Analyst Tools
Linear Referencing Tools
Mobile Tools
Multidimension Tools
Network Analyst Tools
Samples
Schematics Tools
Server Tools
Spatial Analyst Tools
Spatial Statistics Tools
Tracking Analyst Tools
América do Sul
Display Source Selection
Favorites Index Search Results
Drawing
Arial
10
Pos:
Page Pos:
PT
13:50
01/04/2014

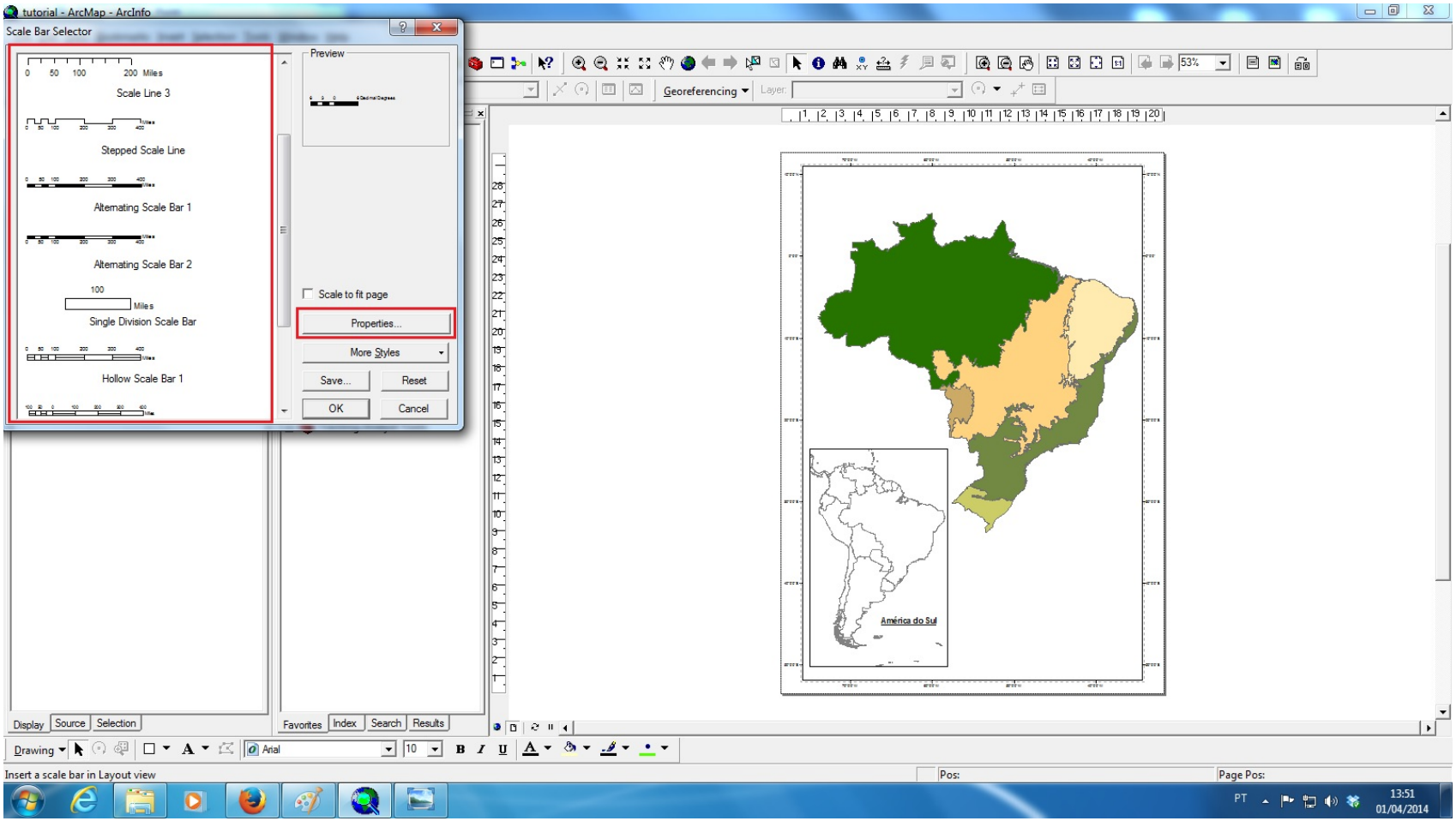
tutorial - ArcMap - ArcInfo
Scale Bar Selector
0 50 100 200 Miles
Scale Line 3
Stepped Scale Line
Alternating Scale Bar 1
Alternating Scale Bar 2
100
Miles
Single Division Scale Bar
Hollow Scale Bar 1
Preview
Scale to fit page
Properties...
More Styles
Save...
Reset
OK
Cancel
Display
Source
Selection
Favorites
Index
Search
Results
Georeferencing
Layer:
53%
Drawing
Arial
10
América do Sul
Insert a scale bar in Layout view
Pos:
Page Pos:
PT
13:51
01/04/2014

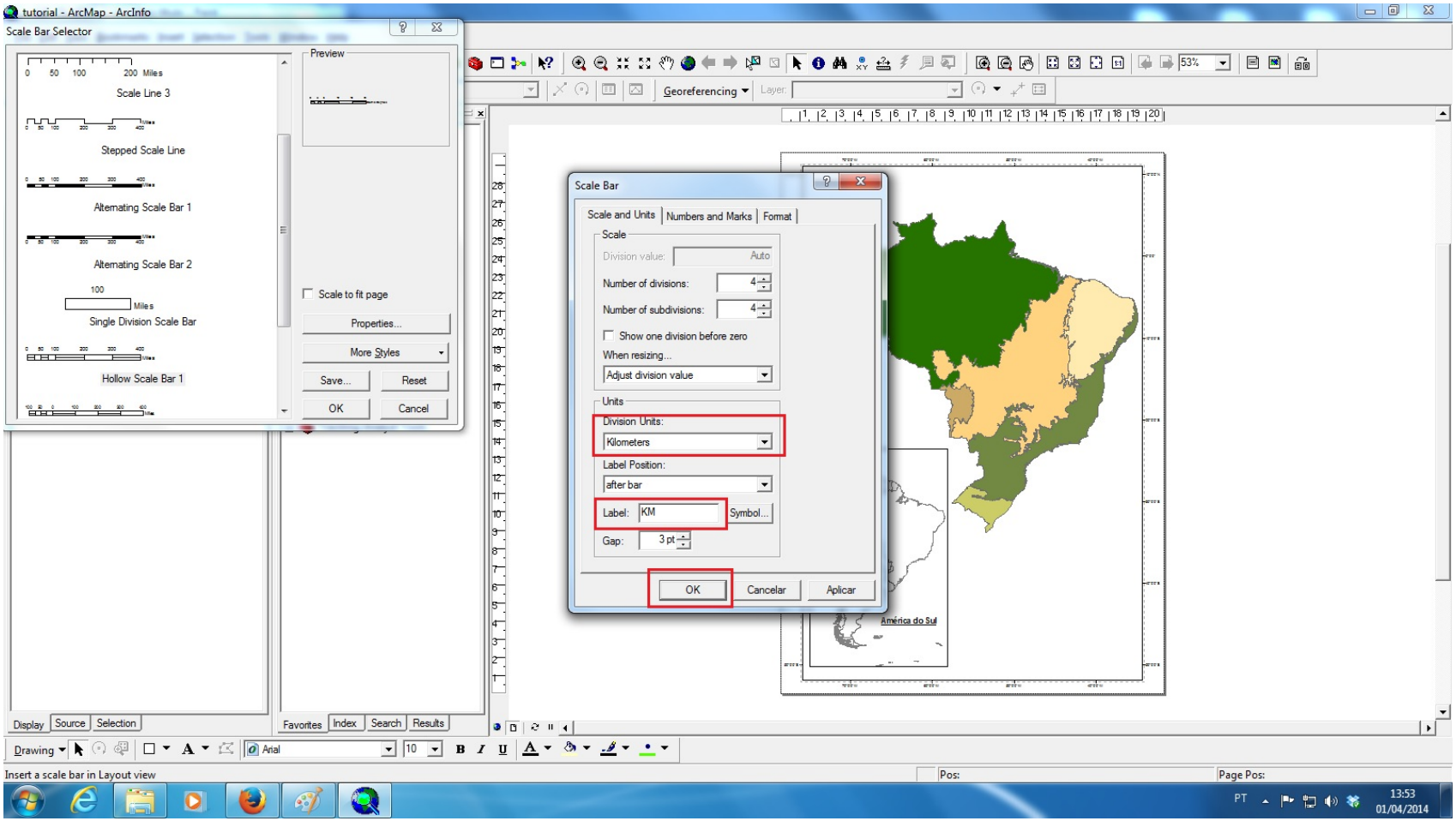
tutorial - ArcMap - ArcInfo
Scale Bar Selector
Scale Line 3
Stepped Scale Line
Alternating Scale Bar 1
Alternating Scale Bar 2
Single Division Scale Bar
Hollow Scale Bar 1
Preview
Scale to fit page
Properties...
More Styles
Save...
Reset
OK
Cancel
Scale Bar
Scale and Units
Numbers and Marks
Format
Scale
Division value:
Auto
Number of divisions:
Number of subdivisions:
Show one division before zero
When resizing...
Adjust division value
Units
Division Units:
Kilometers
Label Position:
after bar
Label:
KM
Symbol...
Gap:
3 pt
OK
Cancelar
Aplicar
América do Sul
Insert a scale bar in Layout view

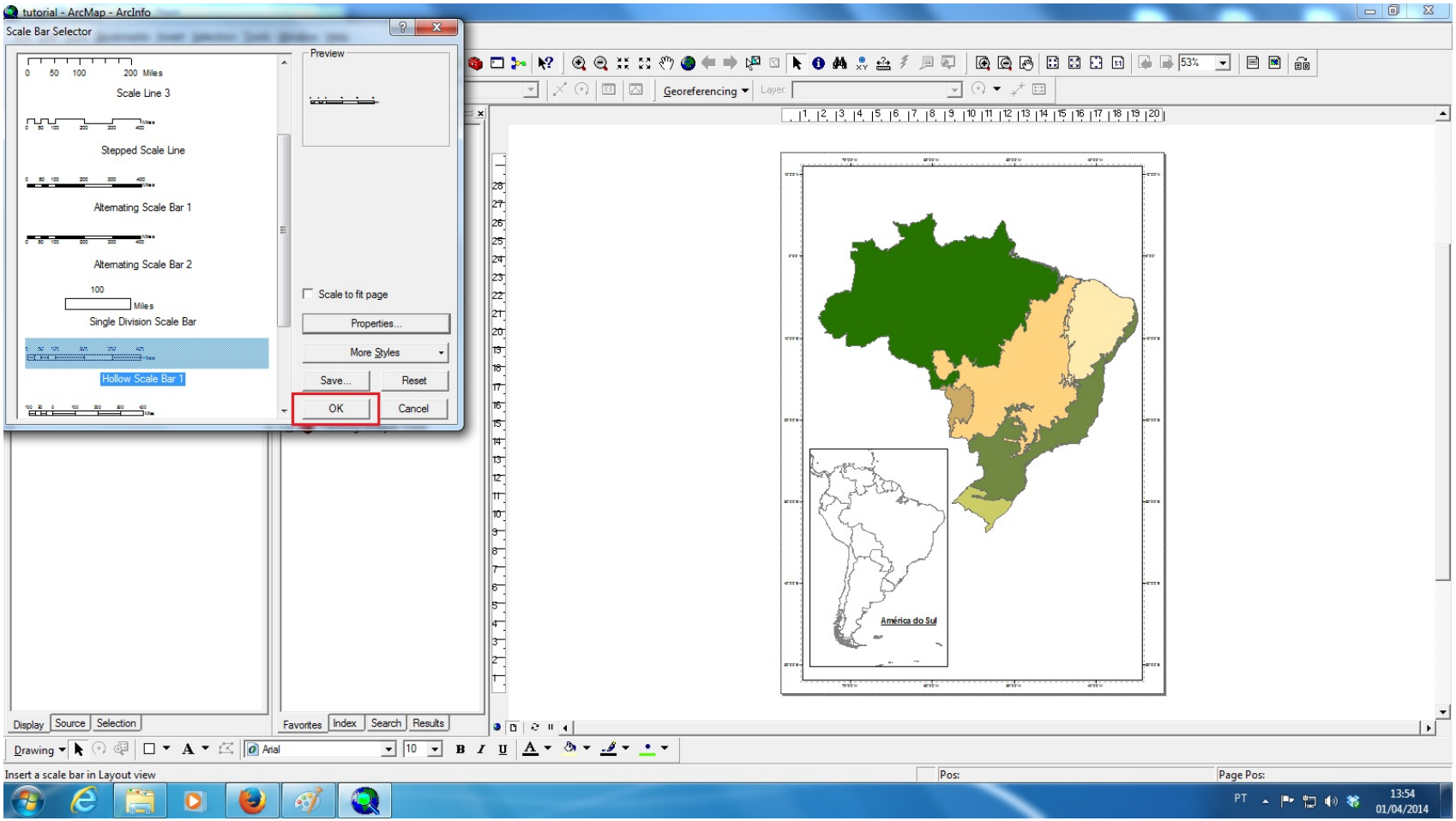
tutorial - ArcMap - ArcInfo
Scale Bar Selector
Preview
Scale Line 3
Stepped Scale Line
Alternating Scale Bar 1
Alternating Scale Bar 2
Single Division Scale Bar
Hollow Scale Bar 1
Scale to fit page
Properties...
More Styles
Save...
Reset
OK
Cancel
Georeferencing
Layer:
53%
América do Sul
Display
Source
Selection
Favorites
Index
Search
Results
Drawing
Arial
10
Insert a scale bar in Layout view
Pos:
Page Pos:
PT
13:54
01/04/2014

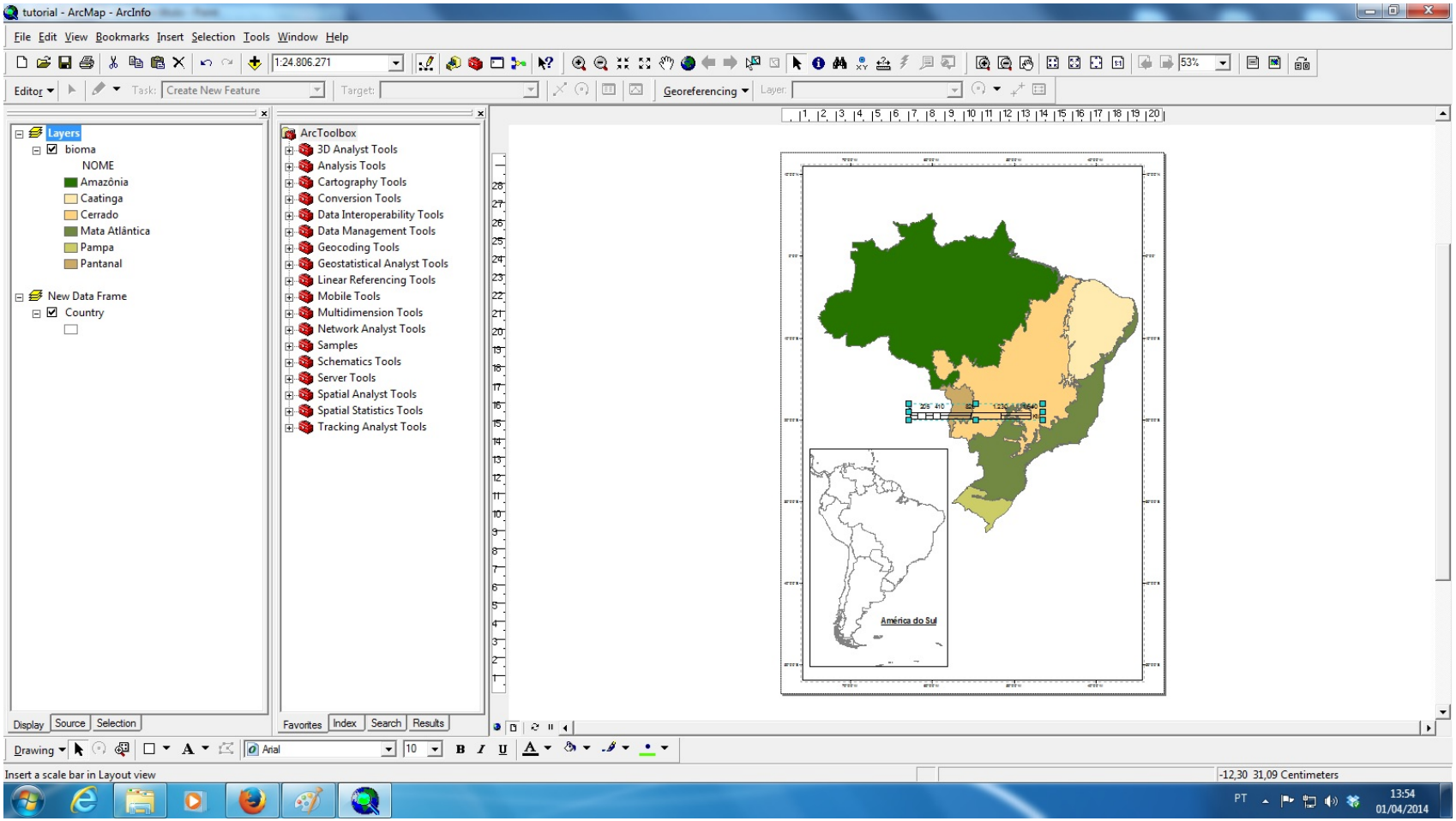
tutorial - ArcMap - ArcInfo
File Edit View Bookmarks Insert Selection Tools Window Help
1:24.806.271
Editor
Task: Create New Feature
Target:
Georeferencing
Layer:
53%
Layers
bioma
NOME
Amazônia
Caatinga
Cerrado
Mata Atlântica
Pampa
Pantanal
New Data Frame
Country
ArcToolbox
3D Analyst Tools
Analysis Tools
Cartography Tools
Conversion Tools
Data Interoperability Tools
Data Management Tools
Geocoding Tools
Geostatistical Analyst Tools
Linear Referencing Tools
Mobile Tools
Multidimension Tools
Network Analyst Tools
Samples
Schematics Tools
Server Tools
Spatial Analyst Tools
Spatial Statistics Tools
Tracking Analyst Tools
Display Source Selection
Favorites Index Search Results
América do Sul
Drawing
Arial
10
Insert a scale bar in Layout view
-12,30 31,09 Centimeters
PT
13:54
01/04/2014

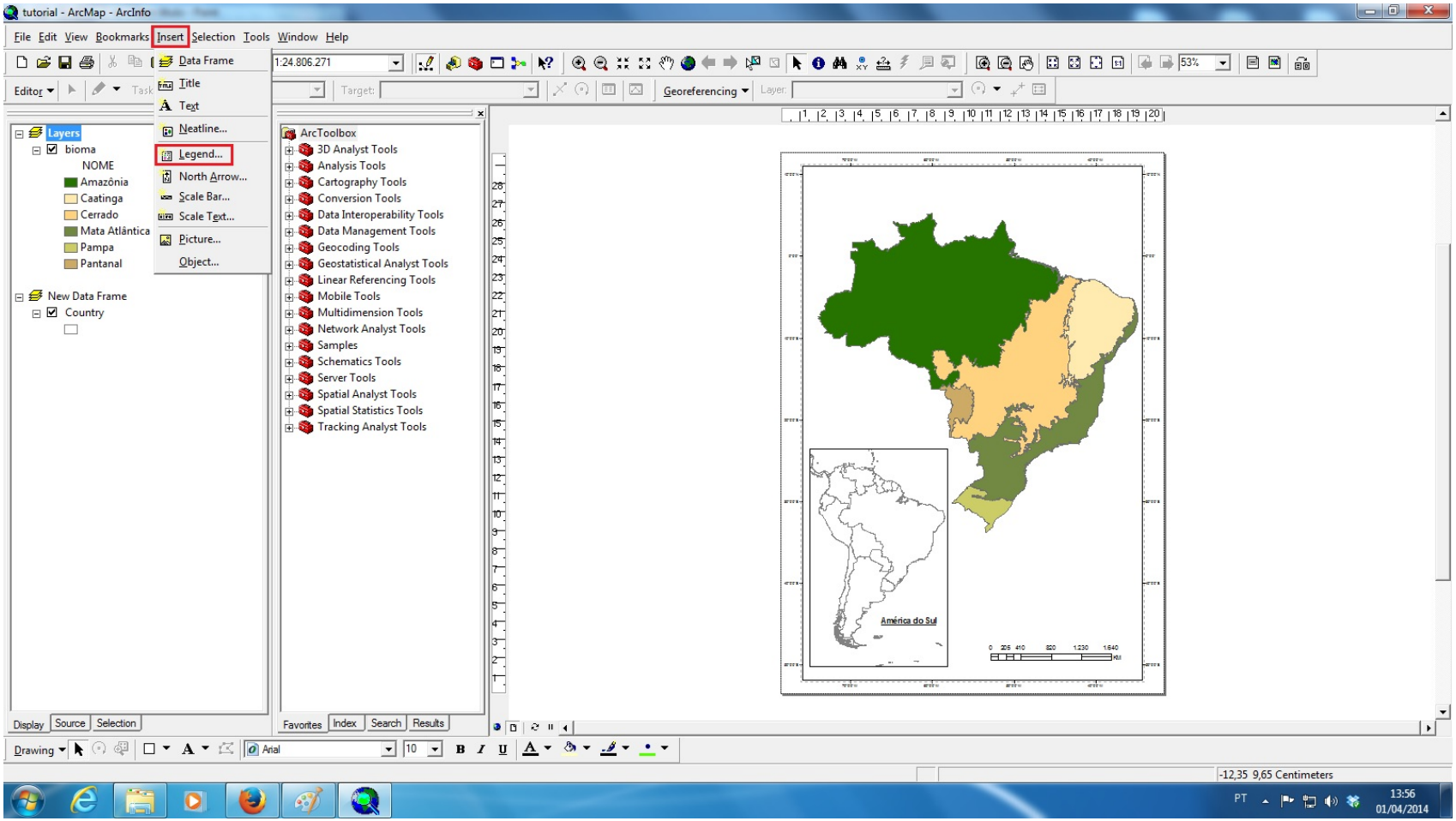
tutorial - ArcMap - ArcInfo
File Edit View Bookmarks Insert Selection Tools Window Help
Data Frame
Title
Text
Neatline...
Legend...
North Arrow...
Scale Bar...
Scale Text...
Picture...
Object...
Layers
bioma
NOME
Amazônia
Caatinga
Cerrado
Mata Atlântica
Pampa
Pantanal
New Data Frame
Country
ArcToolbox
3D Analyst Tools
Analysis Tools
Cartography Tools
Conversion Tools
Data Interoperability Tools
Data Management Tools
Geocoding Tools
Geostatistical Analyst Tools
Linear Referencing Tools
Mobile Tools
Multidimension Tools
Network Analyst Tools
Samples
Schematics Tools
Server Tools
Spatial Analyst Tools
Spatial Statistics Tools
Tracking Analyst Tools
América do Sul
-12,35 9,65 Centimeters

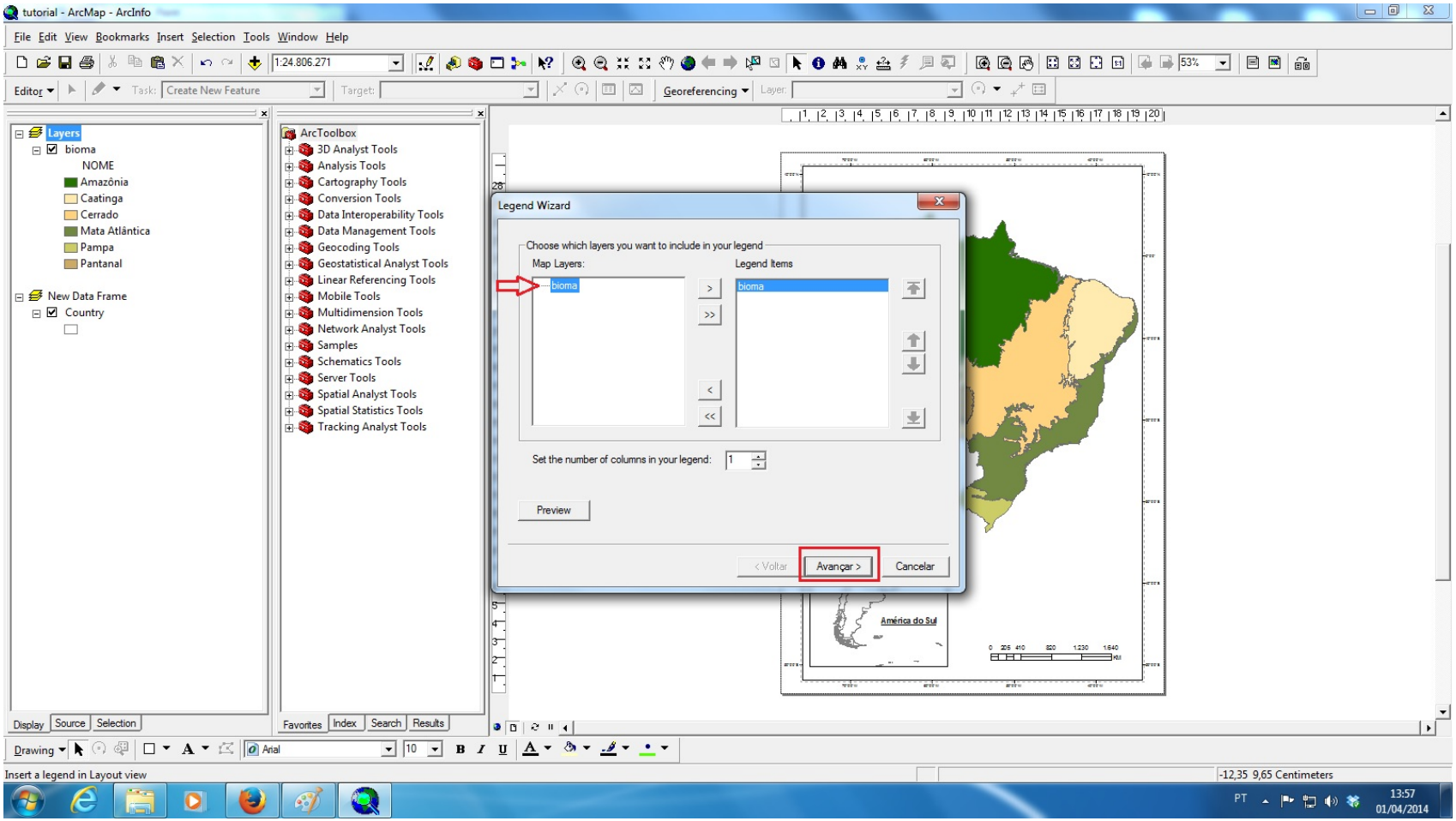
tutorial - ArcMap - ArcInfo
File Edit View Bookmarks Insert Selection Tools Window Help
Layers
bioma
NOME
Amazônia
Caatinga
Cerrado
Mata Atlântica
Pampa
Pantanal
New Data Frame
Country
ArcToolbox
3D Analyst Tools
Analysis Tools
Cartography Tools
Conversion Tools
Data Interoperability Tools
Data Management Tools
Geocoding Tools
Geostatistical Analyst Tools
Linear Referencing Tools
Mobile Tools
Multidimension Tools
Network Analyst Tools
Samples
Schematics Tools
Server Tools
Spatial Analyst Tools
Spatial Statistics Tools
Tracking Analyst Tools
Legend Wizard
Choose which layers you want to include in your legend
Map Layers:
Legend Items
bioma
bioma
Set the number of columns in your legend:
1
Preview
< Voltar
Avançar >
Cancelar
América do Sul
Insert a legend in Layout view
-12,35 9,65 Centimeters
13:57
01/04/2014

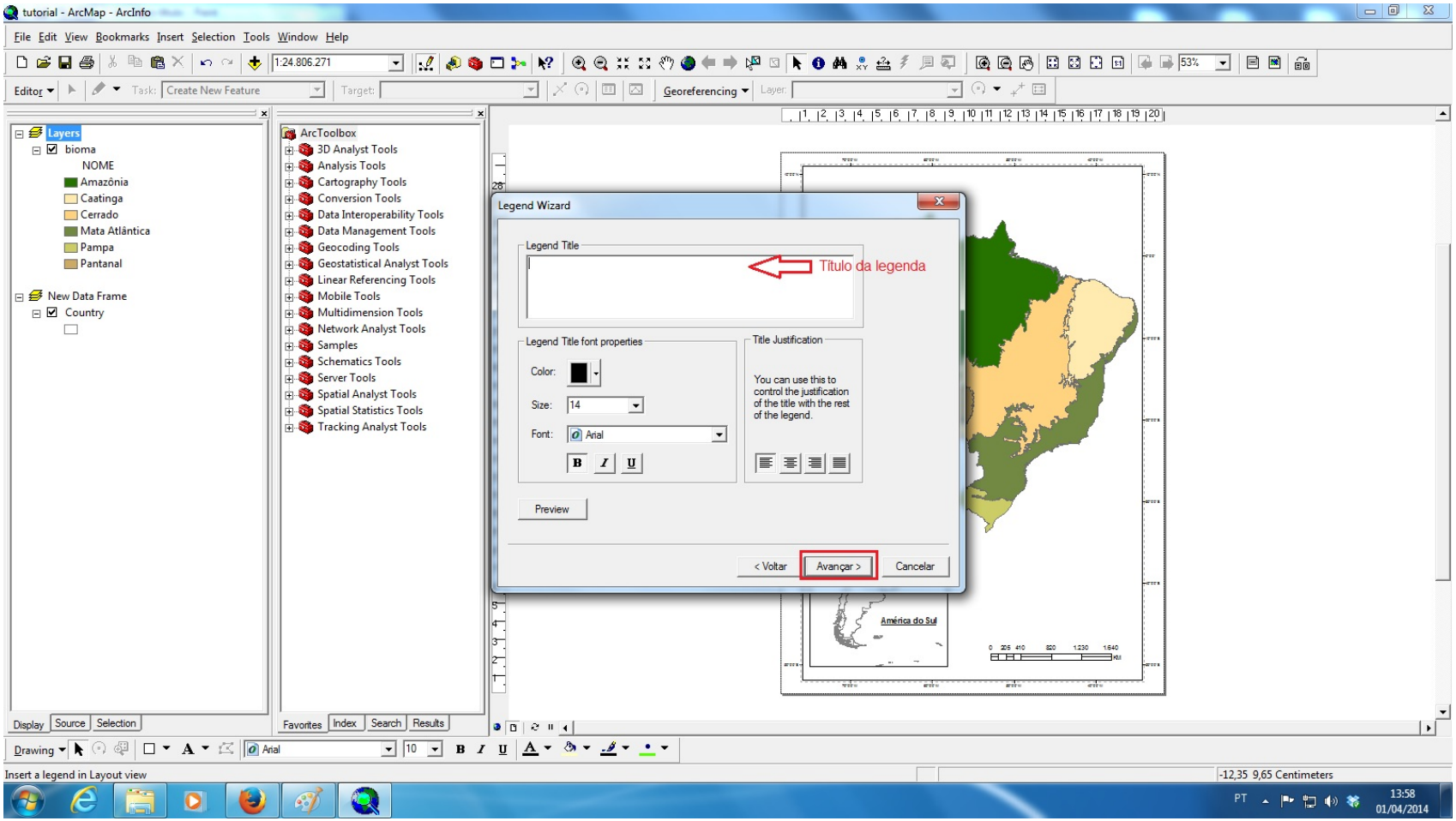
tutorial - ArcMap - ArcInfo
File Edit View Bookmarks Insert Selection Tools Window Help
Editor
Task: Create New Feature
Target:
Georeferencing
Layer:
Layers
bioma
NOME
Amazônia
Caatinga
Cerrado
Mata Atlântica
Pampa
Pantanal
New Data Frame
Country
ArcToolbox
3D Analyst Tools
Analysis Tools
Cartography Tools
Conversion Tools
Data Interoperability Tools
Data Management Tools
Geocoding Tools
Geostatistical Analyst Tools
Linear Referencing Tools
Mobile Tools
Multidimension Tools
Network Analyst Tools
Samples
Schematics Tools
Server Tools
Spatial Analyst Tools
Spatial Statistics Tools
Tracking Analyst Tools
Legend Wizard
Legend Title
Título da legenda
Legend Title font properties
Color:
Size: 14
Font: Arial
Title Justification
You can use this to control the justification of the title with the rest of the legend.
Preview
< Voltar
Avançar >
Cancelar
América do Sul
Display Source Selection
Favorites Index Search Results
Drawing
Insert a legend in Layout view
-12,35 9,65 Centimeters
PT
13:58
01/04/2014

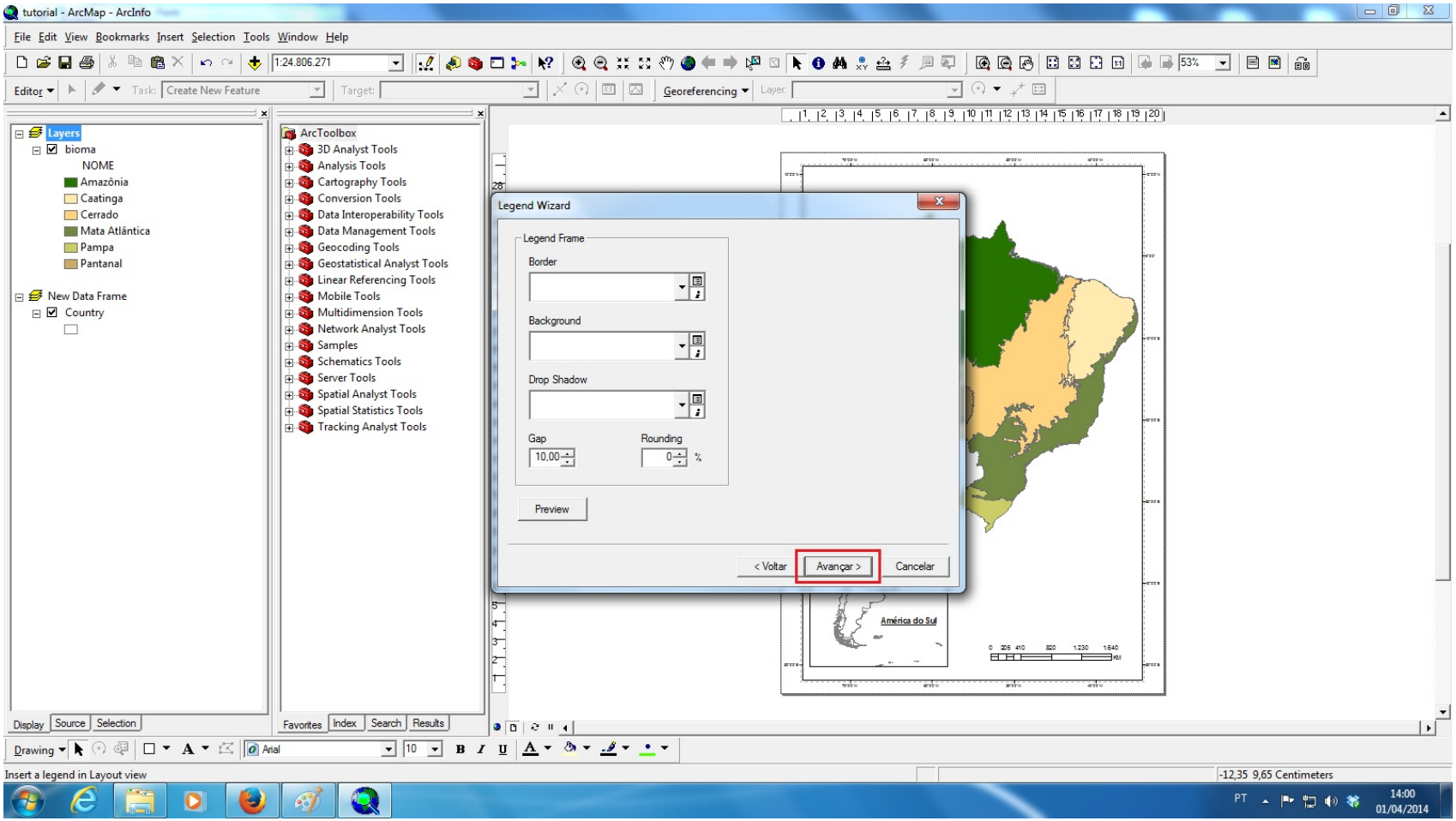
tutorial - ArcMap - ArcInfo
File Edit View Bookmarks Insert Selection Tools Window Help
Editor
Task: Create New Feature
Target:
Georeferencing
Layer:
Layers
bioma
NOME
Amazônia
Caatinga
Cerrado
Mata Atlântica
Pampa
Pantanal
New Data Frame
Country
ArcToolbox
3D Analyst Tools
Analysis Tools
Cartography Tools
Conversion Tools
Data Interoperability Tools
Data Management Tools
Geocoding Tools
Geostatistical Analyst Tools
Linear Referencing Tools
Mobile Tools
Multidimension Tools
Network Analyst Tools
Samples
Schematics Tools
Server Tools
Spatial Analyst Tools
Spatial Statistics Tools
Tracking Analyst Tools
Legend Wizard
Legend Frame
Border
Background
Drop Shadow
Gap
10,00
Rounding
0
%
Preview
< Voltar
Avançar >
Cancelar
América do Sul
Display
Source
Selection
Favorites
Index
Search
Results
Drawing
Arial
10
Insert a legend in Layout view
-12,35 9,65 Centimeters
PT
14:00
01/04/2014

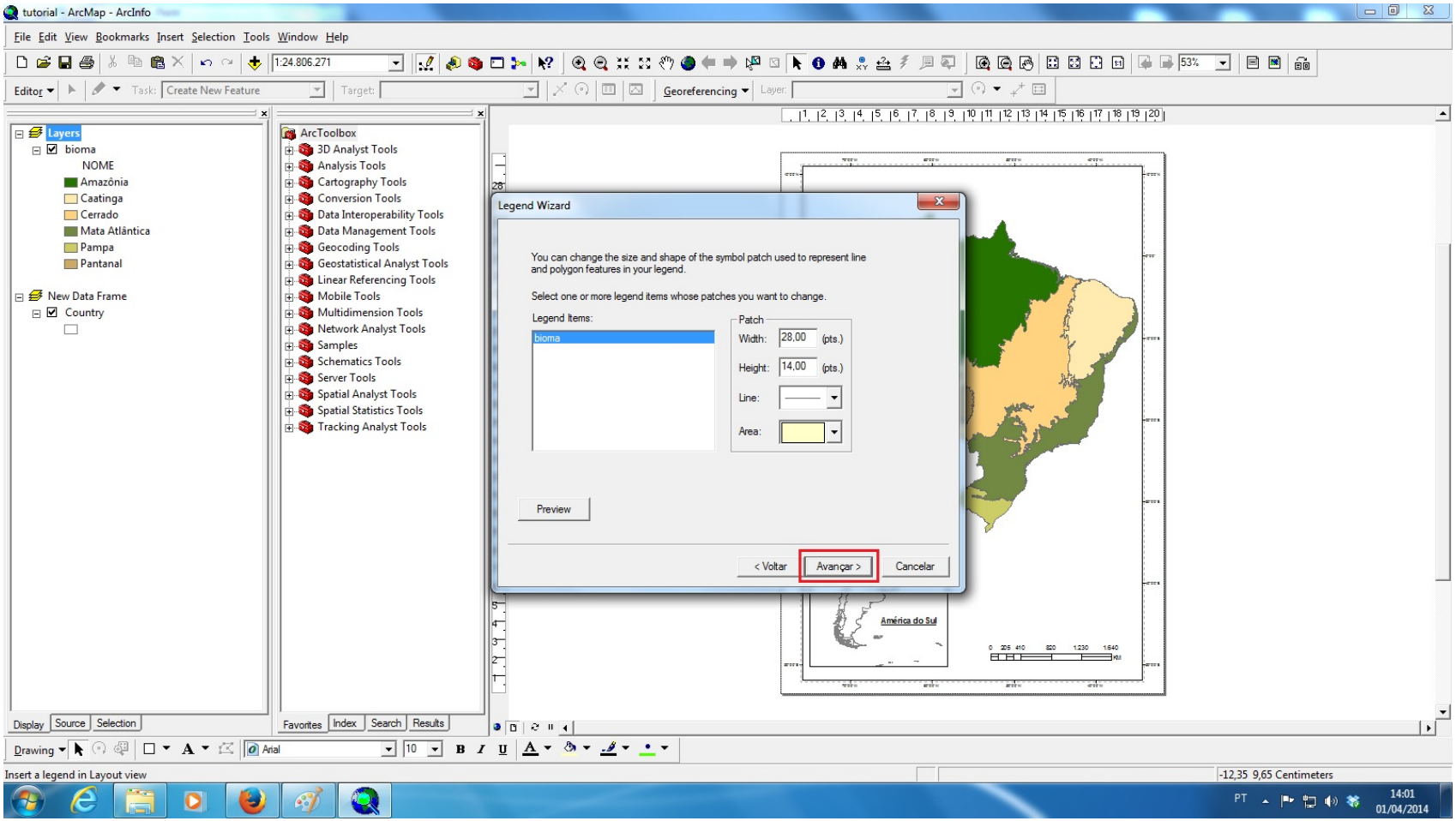
tutorial - ArcMap - ArcInfo
File Edit View Bookmarks Insert Selection Tools Window Help
Layers
bioma
NOME
Amazônia
Caatinga
Cerrado
Mata Atlântica
Pampa
Pantanal
New Data Frame
Country
ArcToolbox
3D Analyst Tools
Analysis Tools
Cartography Tools
Conversion Tools
Data Interoperability Tools
Data Management Tools
Geocoding Tools
Geostatistical Analyst Tools
Linear Referencing Tools
Mobile Tools
Multidimension Tools
Network Analyst Tools
Samples
Schematics Tools
Server Tools
Spatial Analyst Tools
Spatial Statistics Tools
Tracking Analyst Tools
Legend Wizard
You can change the size and shape of the symbol patch used to represent line and polygon features in your legend.
Select one or more legend items whose patches you want to change.
Legend Items:
bioma
Patch
Width: 28,00 (pts.)
Height: 14,00 (pts.)
Line:
Area:
Preview
< Voltar
Avançar >
Cancelar
América do Sul
Insert a legend in Layout view
-12,35 9,65 Centimeters

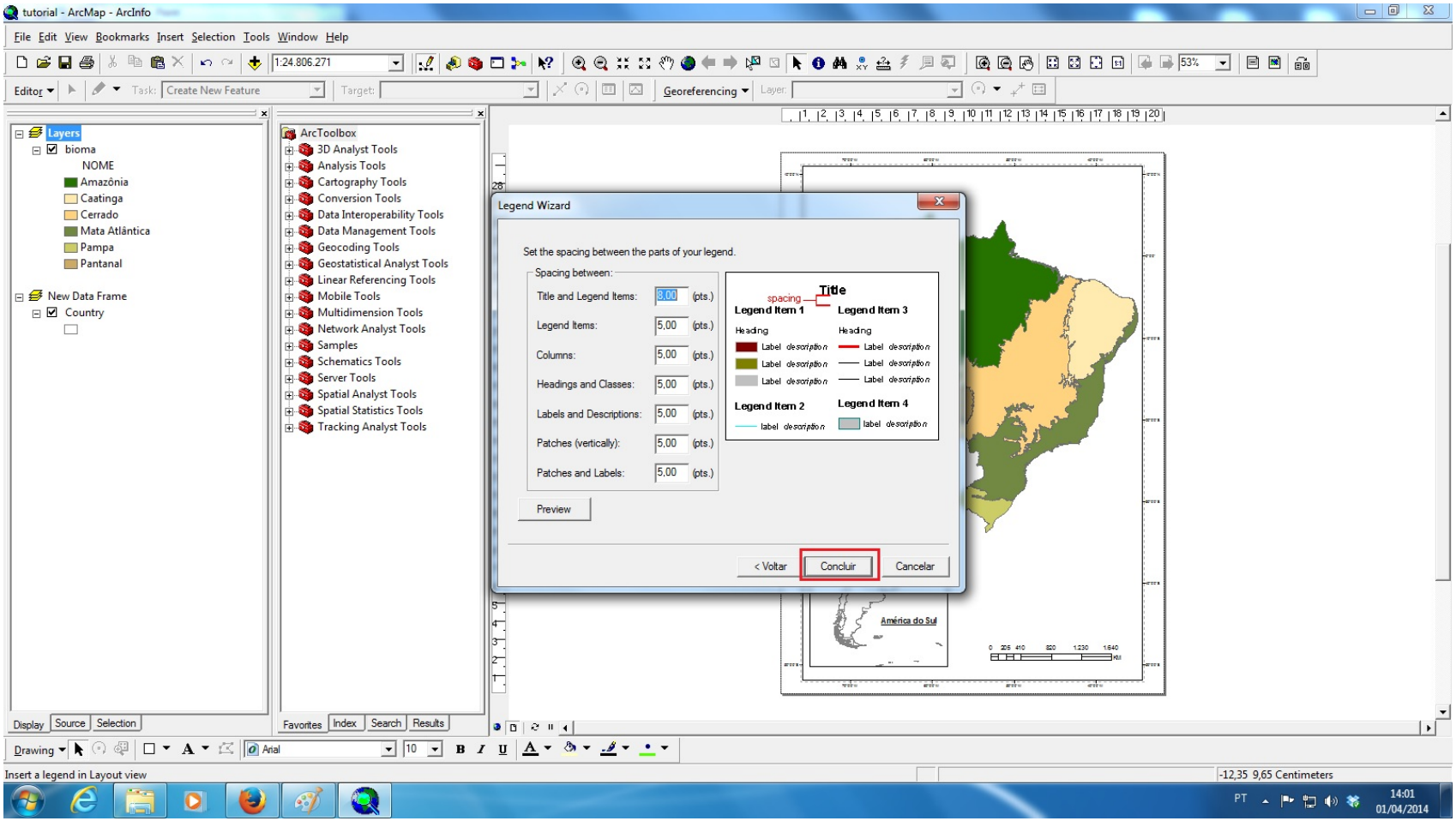
tutorial - ArcMap - ArcInfo
File Edit View Bookmarks Insert Selection Tools Window Help
Layers
bioma
NOME
Amazônia
Caatinga
Cerrado
Mata Atlântica
Pampa
Pantanal
New Data Frame
Country
ArcToolbox
3D Analyst Tools
Analysis Tools
Cartography Tools
Conversion Tools
Data Interoperability Tools
Data Management Tools
Geocoding Tools
Geostatistical Analyst Tools
Linear Referencing Tools
Mobile Tools
Multidimension Tools
Network Analyst Tools
Samples
Schematics Tools
Server Tools
Spatial Analyst Tools
Spatial Statistics Tools
Tracking Analyst Tools
Legend Wizard
Set the spacing between the parts of your legend.
Spacing between:
Title and Legend Items: 8,00 (pts.)
Legend Items: 5,00 (pts.)
Columns: 5,00 (pts.)
Headings and Classes: 5,00 (pts.)
Labels and Descriptions: 5,00 (pts.)
Patches (vertically): 5,00 (pts.)
Patches and Labels: 5,00 (pts.)
Preview
< Voltar
Concluir
Cancelar
Title
spacing
Legend Item 1
Legend Item 3
Legend Item 2
Legend Item 4
América do Sul
Insert a legend in Layout view
-12,35 9,65 Centimeters

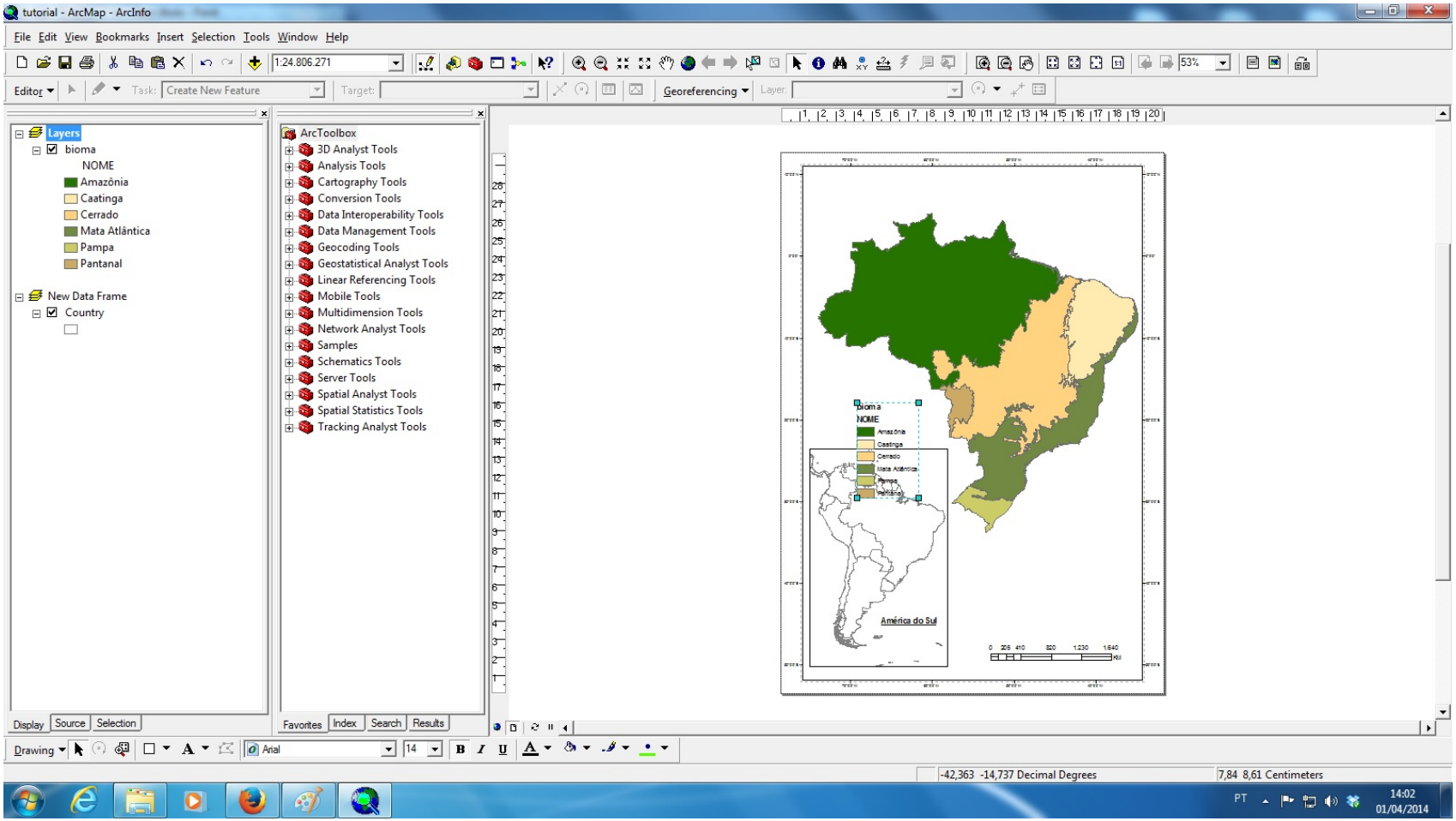
tutorial - ArcMap - ArcInfo
File Edit View Bookmarks Insert Selection Tools Window Help
1:24.806.271
Editor
Task: Create New Feature
Target:
Georeferencing
Layer:
53%
Layers
bioma
NOME
Amazônia
Caatinga
Cerrado
Mata Atlântica
Pampa
Pantanal
New Data Frame
Country
ArcToolbox
3D Analyst Tools
Analysis Tools
Cartography Tools
Conversion Tools
Data Interoperability Tools
Data Management Tools
Geocoding Tools
Geostatistical Analyst Tools
Linear Referencing Tools
Mobile Tools
Multidimension Tools
Network Analyst Tools
Samples
Schematics Tools
Server Tools
Spatial Analyst Tools
Spatial Statistics Tools
Tracking Analyst Tools
Display
Source
Selection
Favorites
Index
Search
Results
América do Sul
Drawing
Arial
14
-42,363 -14,737 Decimal Degrees
7,84 8,61 Centimeters
PT
14:02
01/04/2014

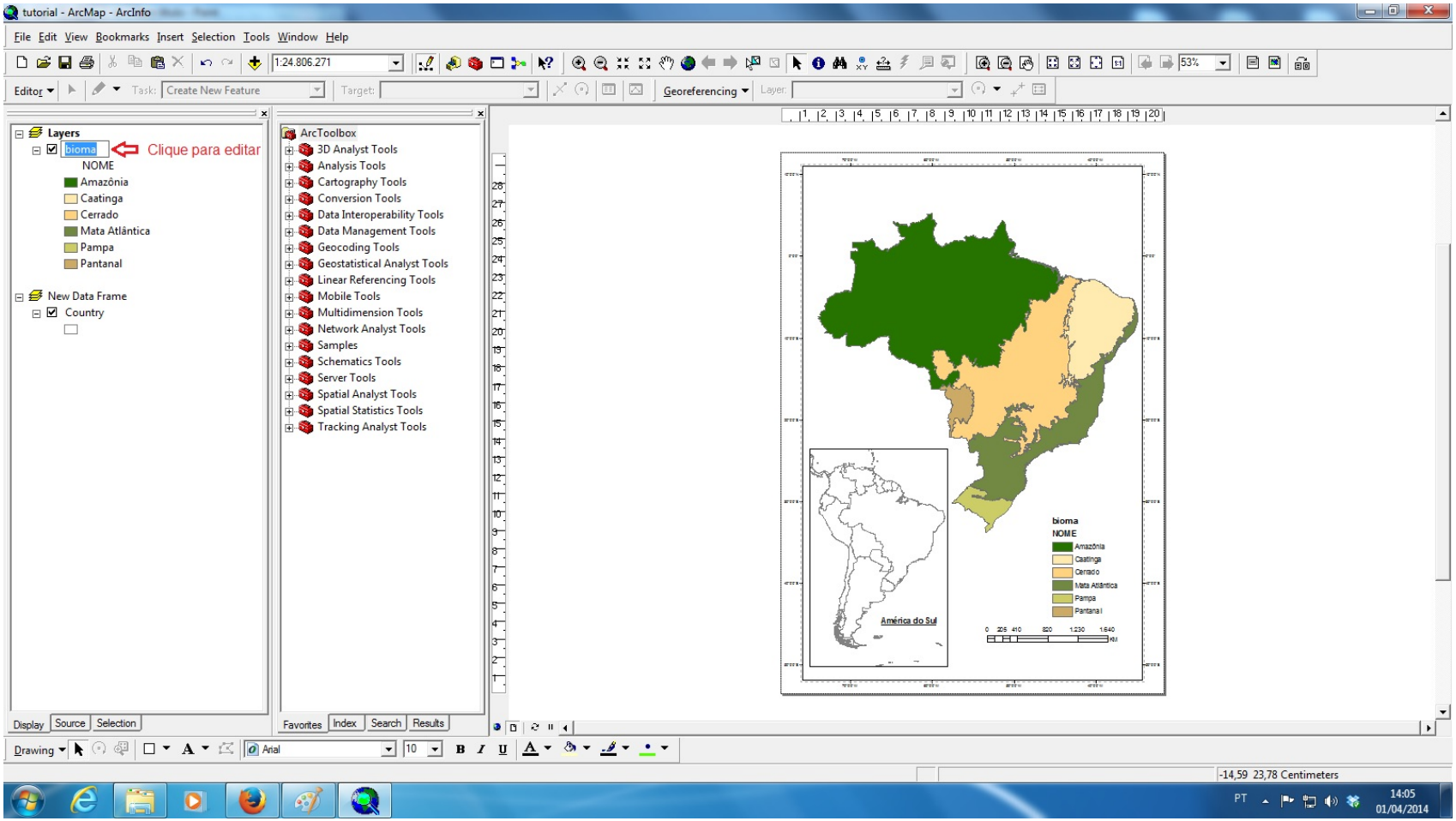
tutorial - ArcMap - ArcInfo
File Edit View Bookmarks Insert Selection Tools Window Help
1:24.806.271
Editor
Task: Create New Feature
Target:
Georeferencing
Layer:
Layers
bioma
Clique para editar
NOME
Amazônia
Caatinga
Cerrado
Mata Atlântica
Pampa
Pantanal
New Data Frame
Country
ArcToolbox
3D Analyst Tools
Analysis Tools
Cartography Tools
Conversion Tools
Data Interoperability Tools
Data Management Tools
Geocoding Tools
Geostatistical Analyst Tools
Linear Referencing Tools
Mobile Tools
Multidimension Tools
Network Analyst Tools
Samples
Schematics Tools
Server Tools
Spatial Analyst Tools
Spatial Statistics Tools
Tracking Analyst Tools
Display
Source
Selection
Favorites
Index
Search
Results
América do Sul
bioma
NOME
Amazônia
Caatinga
Cerrado
Mata Atlântica
Pampa
Pantanal
Drawing
Arial
10
-14,59 23,78 Centimeters
PT
14:05
01/04/2014

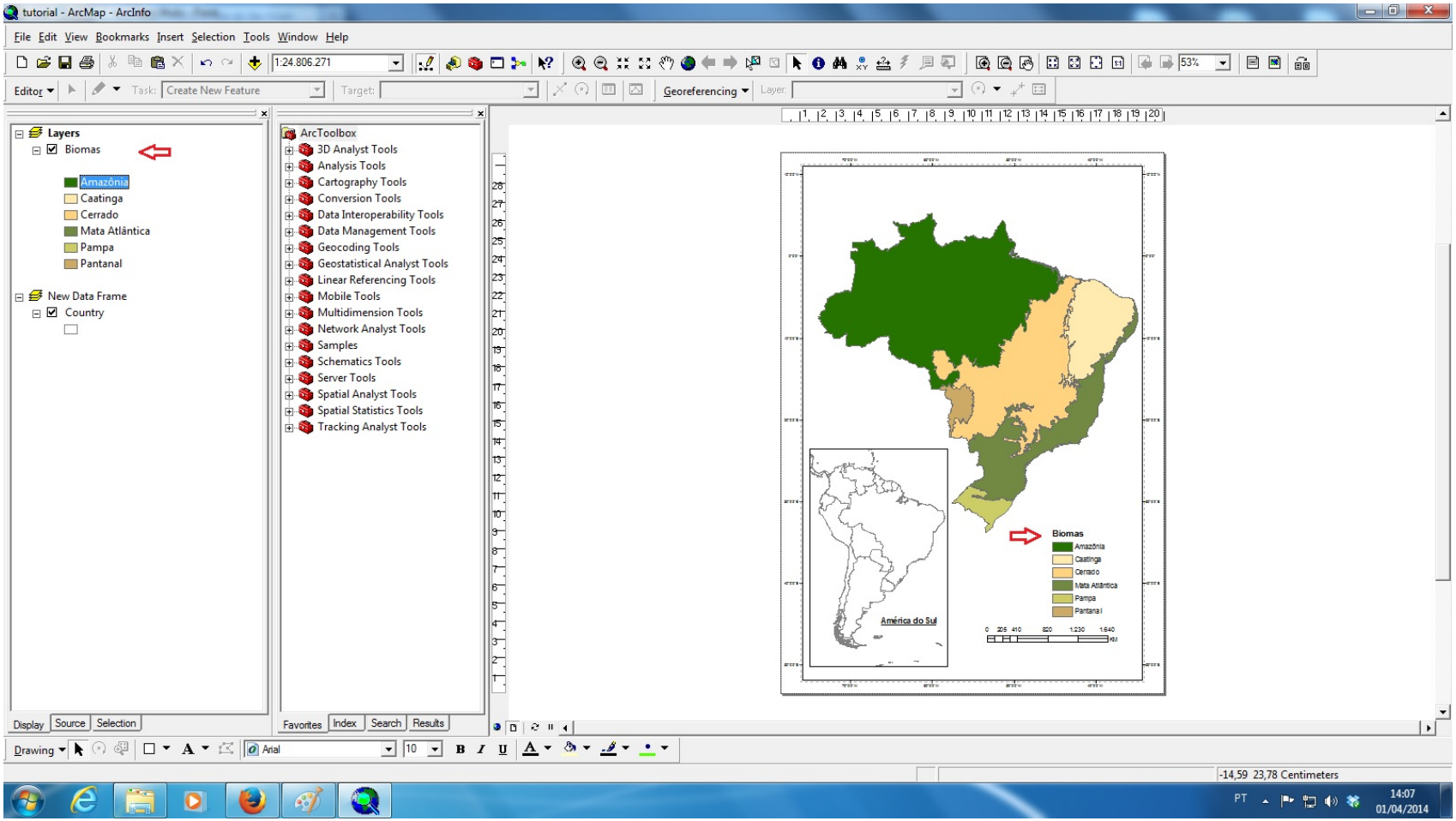
tutorial - ArcMap - ArcInfo
File Edit View Bookmarks Insert Selection Tools Window Help
1:24.806.271
Editor
Task: Create New Feature
Target:
Georeferencing
Layer:
53%
Layers
Biomas
Amazônia
Caatinga
Cerrado
Mata Atlântica
Pampa
Pantanal
New Data Frame
Country
ArcToolbox
3D Analyst Tools
Analysis Tools
Cartography Tools
Conversion Tools
Data Interoperability Tools
Data Management Tools
Geocoding Tools
Geostatistical Analyst Tools
Linear Referencing Tools
Mobile Tools
Multidimension Tools
Network Analyst Tools
Samples
Schematics Tools
Server Tools
Spatial Analyst Tools
Spatial Statistics Tools
Tracking Analyst Tools
Display
Source
Selection
Favorites
Index
Search
Results
Biomas
Amazônia
Caatinga
Cerrado
Mata Atlântica
Pampa
Pantanal
América do Sul
Drawing
Arial
10
-14,59 23,78 Centimeters
PT
14:07
01/04/2014

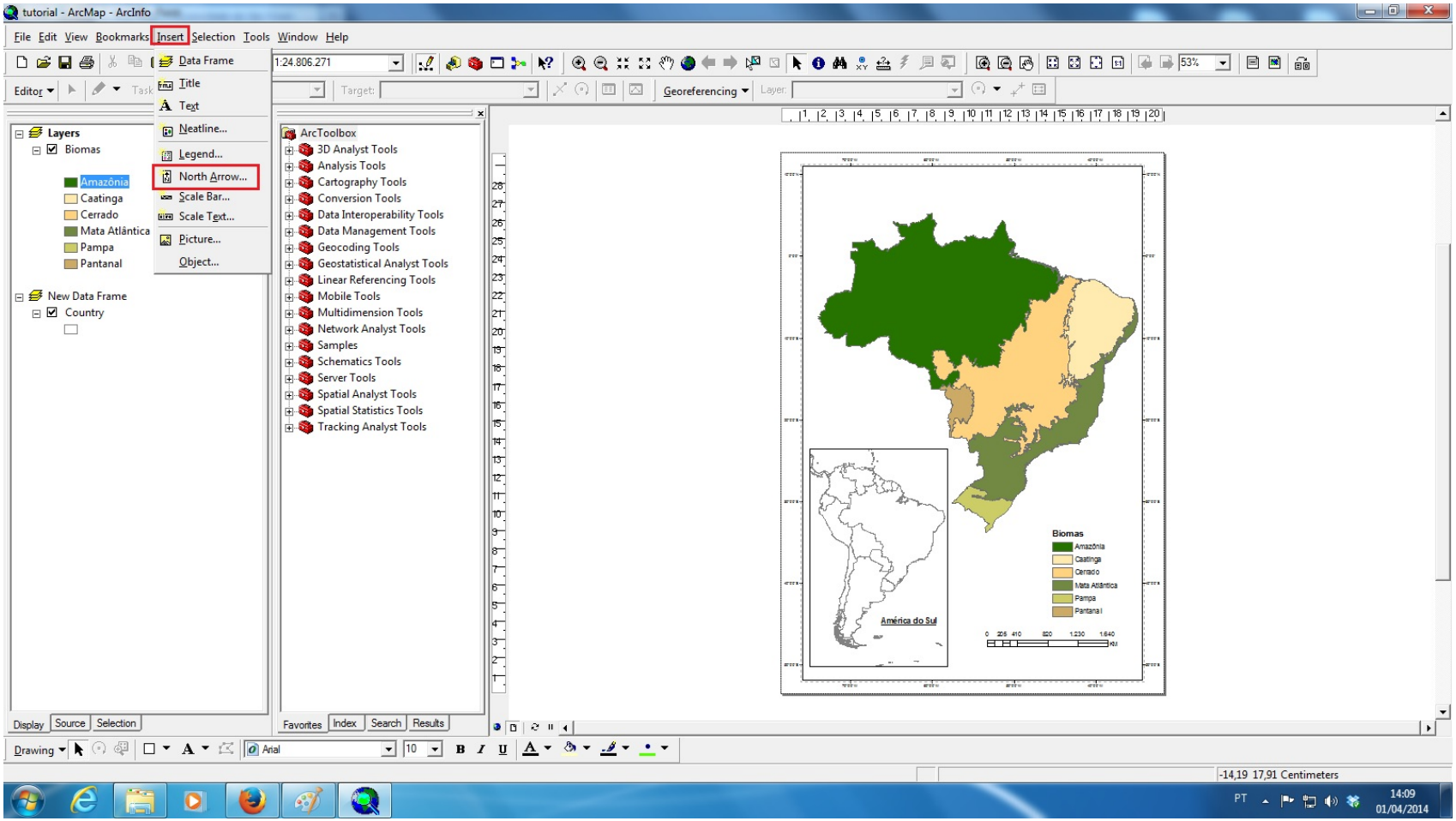
tutorial - ArcMap - ArcInfo
File Edit View Bookmarks Insert Selection Tools Window Help
Data Frame
Title
Text
Neatline...
Legend...
North Arrow...
Scale Bar...
Scale Text...
Picture...
Object...
Layers
Biomas
Amazônia
Caatinga
Cerrado
Mata Atlântica
Pampa
Pantanal
New Data Frame
Country
ArcToolbox
3D Analyst Tools
Analysis Tools
Cartography Tools
Conversion Tools
Data Interoperability Tools
Data Management Tools
Geocoding Tools
Geostatistical Analyst Tools
Linear Referencing Tools
Mobile Tools
Multidimension Tools
Network Analyst Tools
Samples
Schematics Tools
Server Tools
Spatial Analyst Tools
Spatial Statistics Tools
Tracking Analyst Tools
Biomas
Amazônia
Caatinga
Cerrado
Mata Atlântica
Pampa
Pantanal
América do Sul
-14,19 17,91 Centimeters

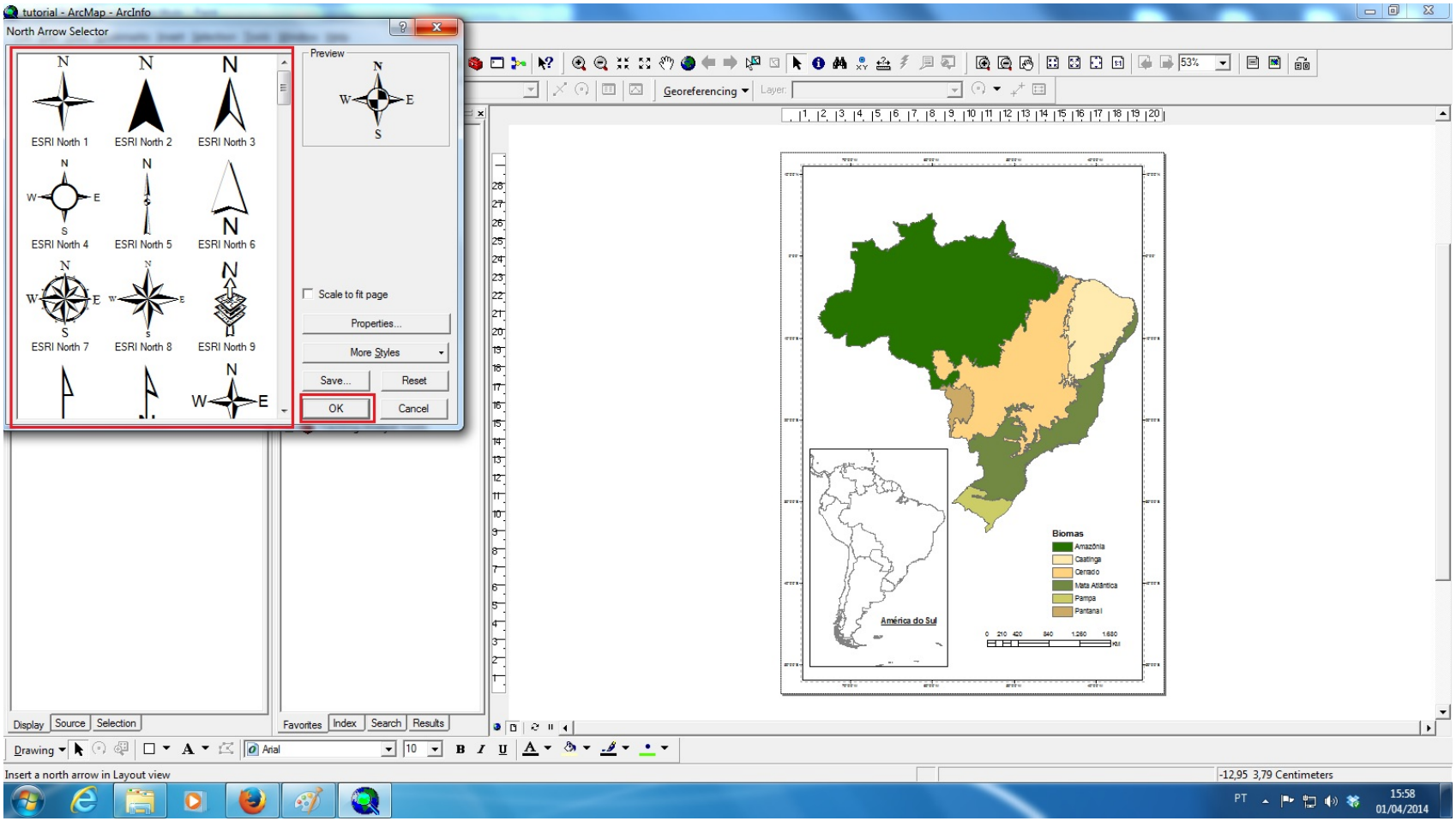
tutorial - ArcMap - ArcInfo
North Arrow Selector
ESRI North 1
ESRI North 2
ESRI North 3
ESRI North 4
ESRI North 5
ESRI North 6
ESRI North 7
ESRI North 8
ESRI North 9
Preview
Scale to fit page
Properties...
More Styles
Save...
Reset
OK
Cancel
Display
Source
Selection
Favorites
Index
Search
Results
Georeferencing
Layer:
Biomas
Amazônia
Caatinga
Cerrado
Mata Atlântica
Pampa
Pantanal
América do Sul
Drawing
Arial
10
Insert a north arrow in Layout view
-12,95 3,79 Centimeters
PT
15:58
01/04/2014

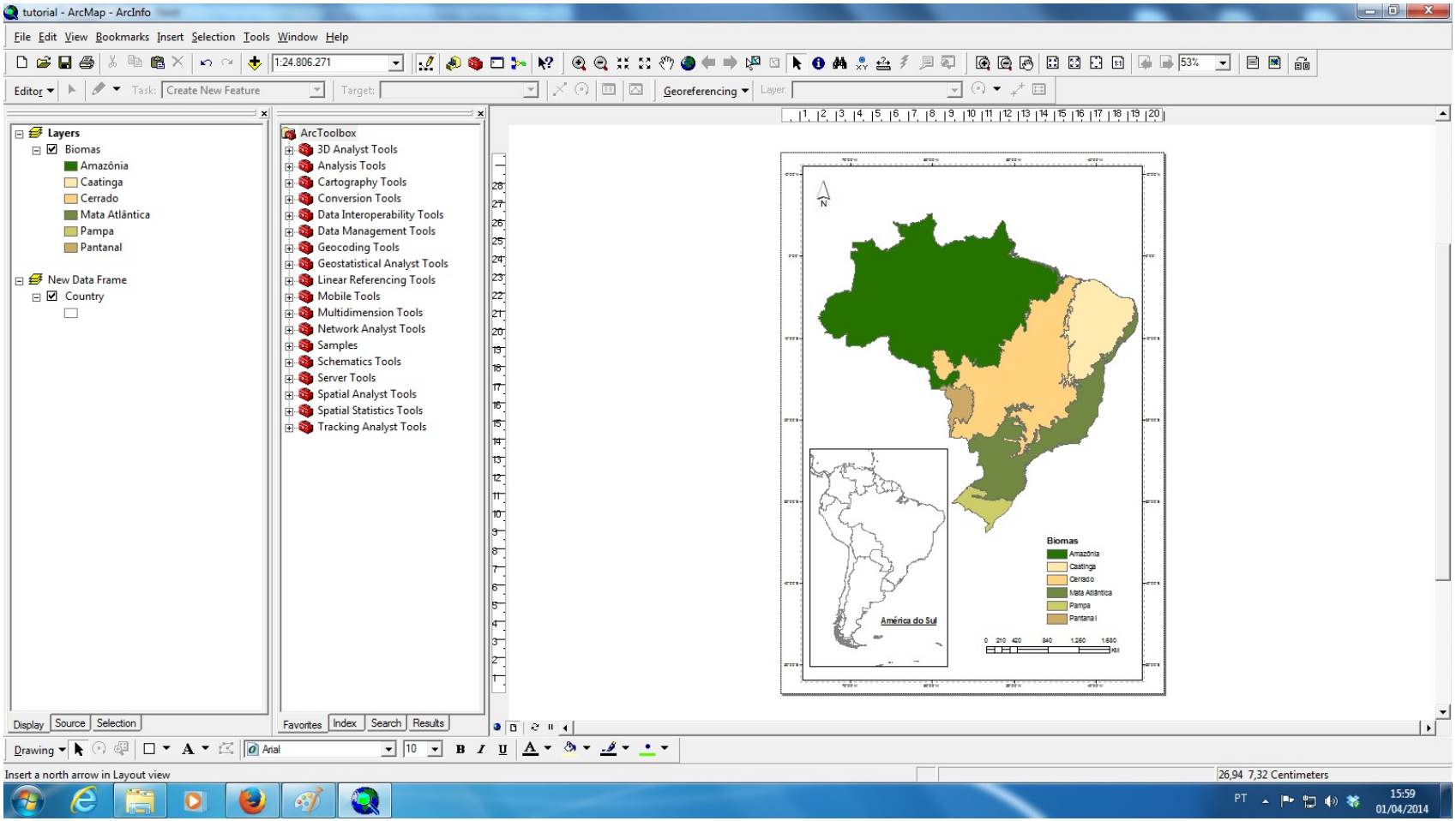
tutorial - ArcMap - ArcInfo
File Edit View Bookmarks Insert Selection Tools Window Help
1:24.806.271
Editor
Task: Create New Feature
Target:
Georeferencing
Layer:
Layers
Biomas
Amazônia
Caatinga
Cerrado
Mata Atlântica
Pampa
Pantanal
New Data Frame
Country
ArcToolbox
3D Analyst Tools
Analysis Tools
Cartography Tools
Conversion Tools
Data Interoperability Tools
Data Management Tools
Geocoding Tools
Geostatistical Analyst Tools
Linear Referencing Tools
Mobile Tools
Multidimension Tools
Network Analyst Tools
Samples
Schematics Tools
Server Tools
Spatial Analyst Tools
Spatial Statistics Tools
Tracking Analyst Tools
Display
Source
Selection
Favorites
Index
Search
Results
Drawing
Arial
10
América do Sul
Biomas
Amazônia
Caatinga
Cerrado
Mata Atlântica
Pampa
Pantanal
Insert a north arrow in Layout view
26,94 7,32 Centimeters
PT
15:59
01/04/2014

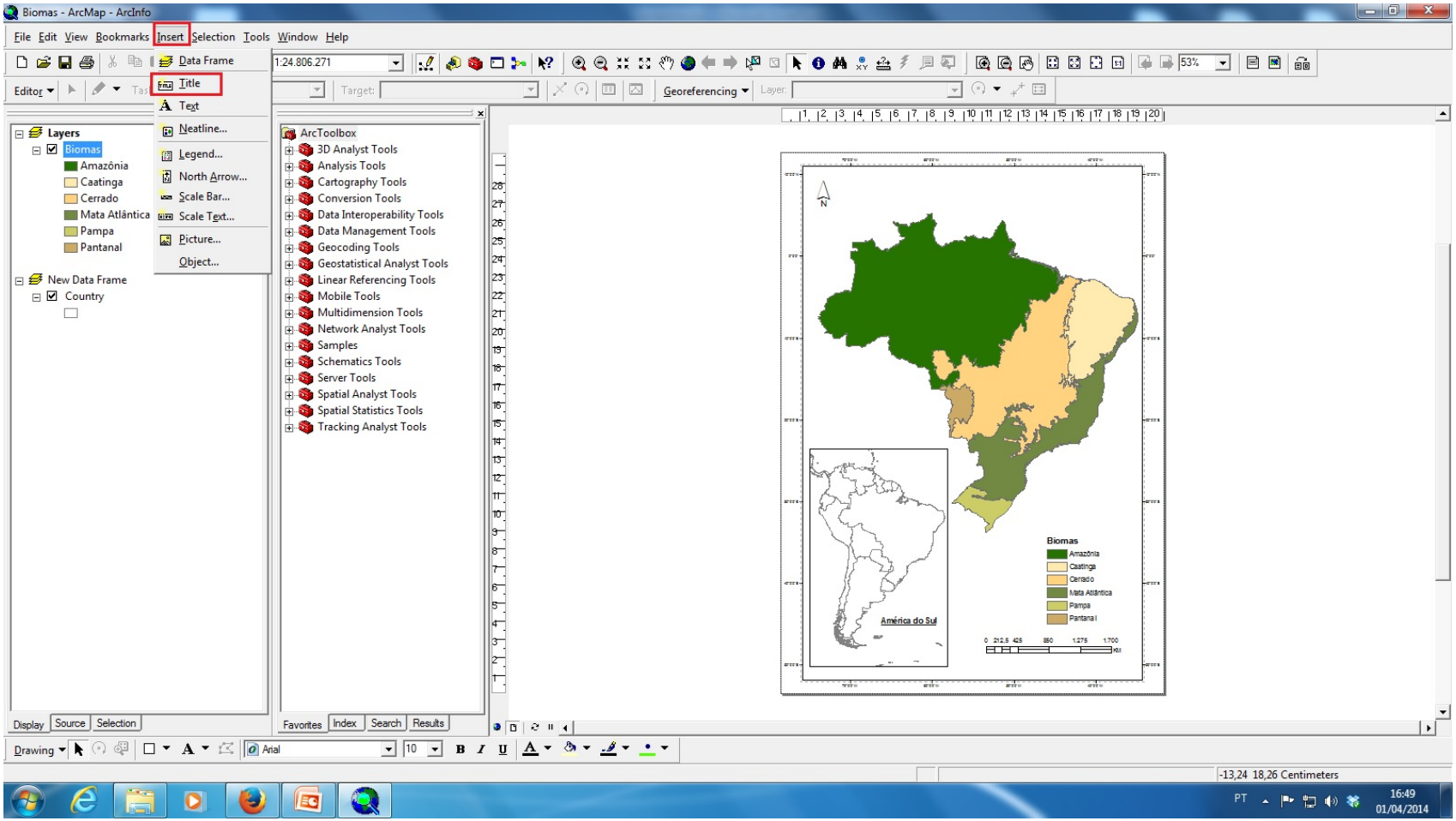
Biomas - ArcMap - ArcInfo
File Edit View Bookmarks Insert Selection Tools Window Help
Data Frame
Title
Text
Neatline...
Legend...
North Arrow...
Scale Bar...
Scale Text...
Picture...
Object...
Layers
Biomas
Amazônia
Caatinga
Cerrado
Mata Atlântica
Pampa
Pantanal
New Data Frame
Country
ArcToolbox
3D Analyst Tools
Analysis Tools
Cartography Tools
Conversion Tools
Data Interoperability Tools
Data Management Tools
Geocoding Tools
Geostatistical Analyst Tools
Linear Referencing Tools
Mobile Tools
Multidimension Tools
Network Analyst Tools
Samples
Schematics Tools
Server Tools
Spatial Analyst Tools
Spatial Statistics Tools
Tracking Analyst Tools
Biomas
Amazônia
Caatinga
Cerrado
Mata Atlântica
Pampa
Pantanal
América do Sul
-13,24 18,26 Centimeters

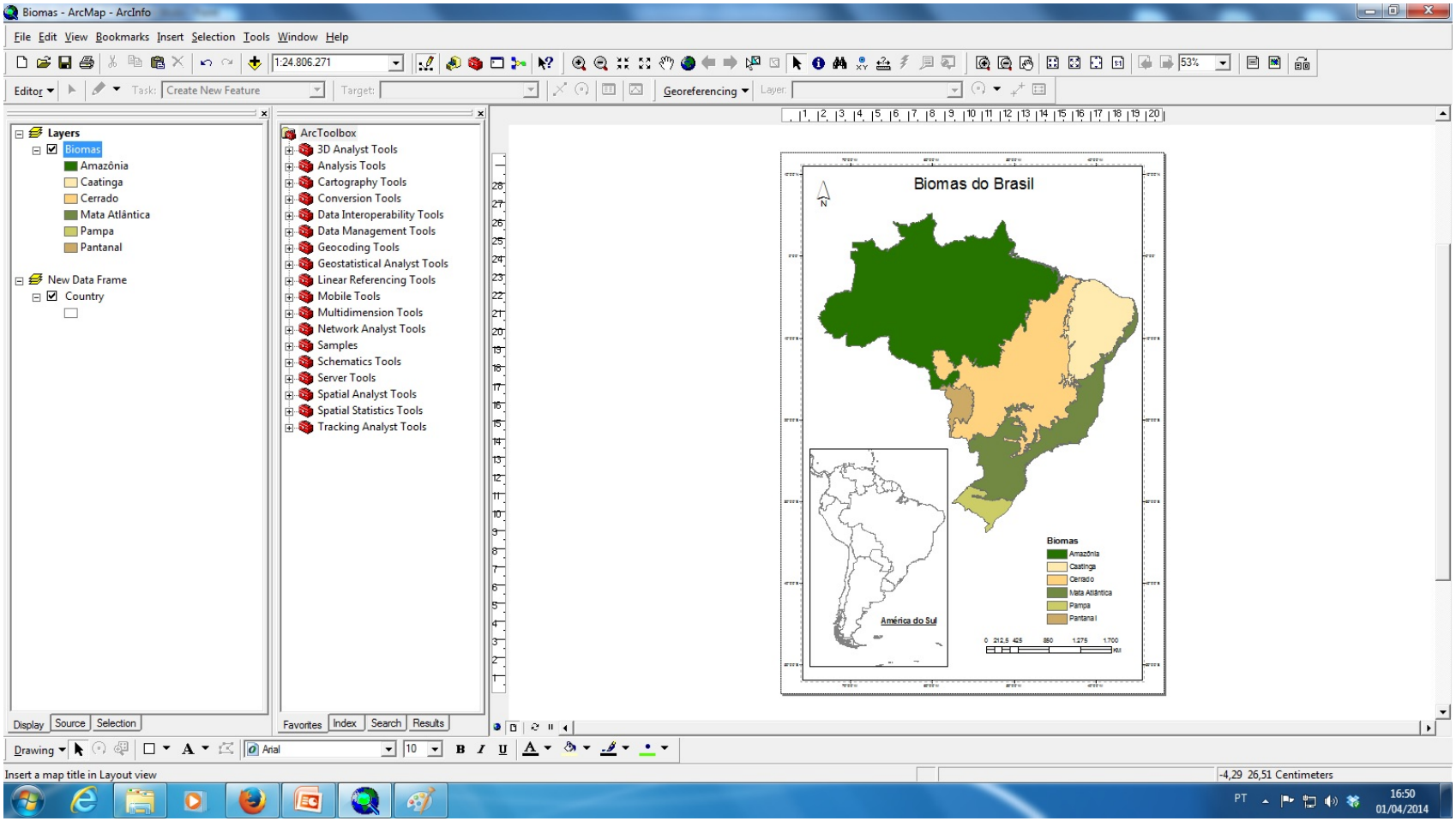
Biomas - ArcMap - ArcInfo
File Edit View Bookmarks Insert Selection Tools Window Help
1:24.806.271
Editor
Task: Create New Feature
Target:
Georeferencing
Layer:
Layers
Biomas
Amazônia
Caatinga
Cerrado
Mata Atlântica
Pampa
Pantanal
New Data Frame
Country
ArcToolbox
3D Analyst Tools
Analysis Tools
Cartography Tools
Conversion Tools
Data Interoperability Tools
Data Management Tools
Geocoding Tools
Geostatistical Analyst Tools
Linear Referencing Tools
Mobile Tools
Multidimension Tools
Network Analyst Tools
Samples
Schematics Tools
Server Tools
Spatial Analyst Tools
Spatial Statistics Tools
Tracking Analyst Tools
Display
Source
Selection
Favorites
Index
Search
Results
Biomas do Brasil
N
América do Sul
Biomas
Amazônia
Caatinga
Cerrado
Mata Atlântica
Pampa
Pantanal
Drawing
Arial
10
Insert a map title in Layout view
-4,29 26,51 Centimeters
PT
16:50
01/04/2014

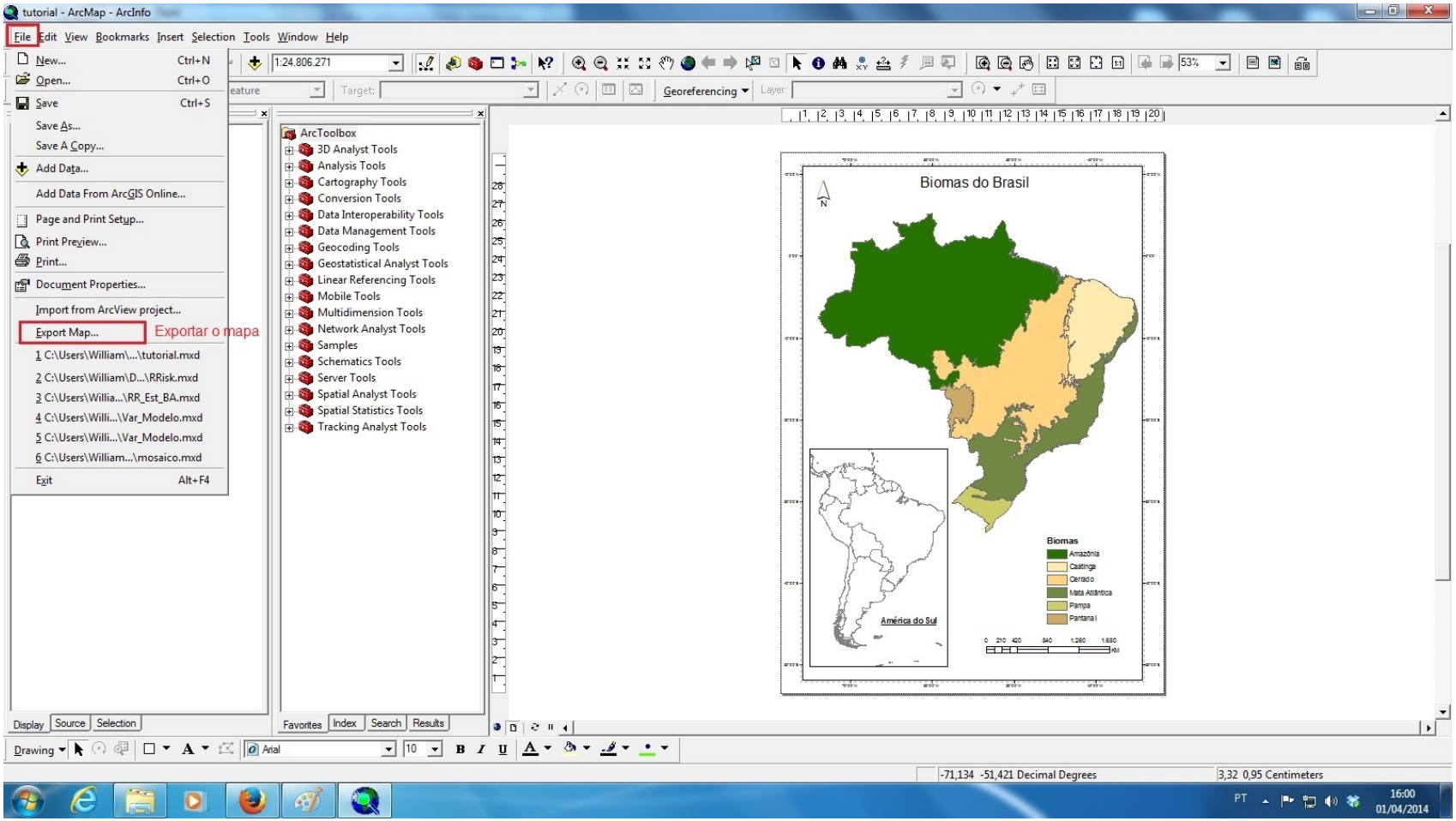
tutorial - ArcMap - ArcInfo
File Edit View Bookmarks Insert Selection Tools Window Help
New... Ctrl+N
Open... Ctrl+O
Save Ctrl+S
Save As...
Save A Copy...
Add Data...
Add Data From ArcGIS Online...
Page and Print Setup...
Print Preview...
Print...
Document Properties...
Import from ArcView project...
Export Map...
Exportar o mapa
1 C:\Users\William\...\tutorial.mxd
2 C:\Users\William\D...\RRisk.mxd
3 C:\Users\Willia...\RR_Est_BA.mxd
4 C:\Users\Willi...\Var_Modelo.mxd
5 C:\Users\Willi...\Var_Modelo.mxd
6 C:\Users\William...\mosaico.mxd
Exit Alt+F4
ArcToolbox
3D Analyst Tools
Analysis Tools
Cartography Tools
Conversion Tools
Data Interoperability Tools
Data Management Tools
Geocoding Tools
Geostatistical Analyst Tools
Linear Referencing Tools
Mobile Tools
Multidimension Tools
Network Analyst Tools
Samples
Schematics Tools
Server Tools
Spatial Analyst Tools
Spatial Statistics Tools
Tracking Analyst Tools
Biomas do Brasil
Biomas
Amazônia
Caatinga
Cerrado
Mata Atlântica
Pampa
Pantanal
América do Sul
-71,134 -51,421 Decimal Degrees
3,32 0,95 Centimeters

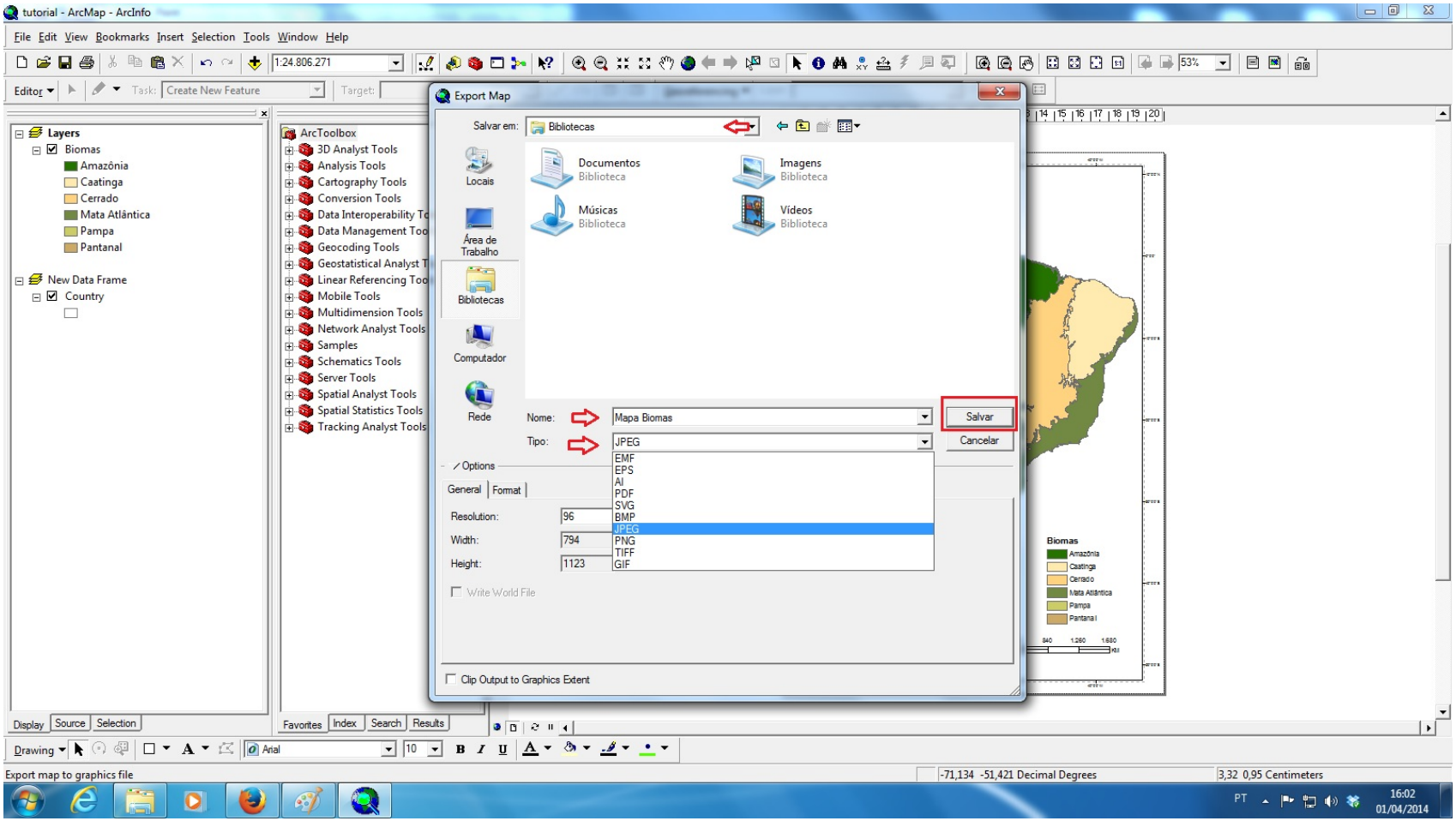
tutorial - ArcMap - ArcInfo
File Edit View Bookmarks Insert Selection Tools Window Help
Editor
Task: Create New Feature
Target:
Layers
Biomas
Amazônia
Caatinga
Cerrado
Mata Atlântica
Pampa
Pantanal
New Data Frame
Country
ArcToolbox
3D Analyst Tools
Analysis Tools
Cartography Tools
Conversion Tools
Data Interoperability Tc
Data Management Too
Geocoding Tools
Geostatistical Analyst T
Linear Referencing Too
Mobile Tools
Multidimension Tools
Network Analyst Tools
Samples
Schematics Tools
Server Tools
Spatial Analyst Tools
Spatial Statistics Tools
Tracking Analyst Tools
Export Map
Salvar em: Bibliotecas
Locais
Área de Trabalho
Bibliotecas
Computador
Rede
Documentos
Biblioteca
Imagens
Biblioteca
Músicas
Biblioteca
Vídeos
Biblioteca
Nome: Mapa Biomas
Tipo: JPEG
Salvar
Cancelar
EMF
EPS
AI
PDF
SVG
BMP
JPEG
PNG
TIFF
GIF
Options
General
Format
Resolution: 96
Width: 794
Height: 1123
Write World File
Clip Output to Graphics Extent
Biomas
Amazônia
Caatinga
Cerrado
Mata Atlântica
Pampa
Pantanal
Display
Source
Selection
Favorites
Index
Search
Results
Drawing
Arial
10
Export map to graphics file
-71,134 -51,421 Decimal Degrees
3,32 0,95 Centimeters
PT
16:02
01/04/2014

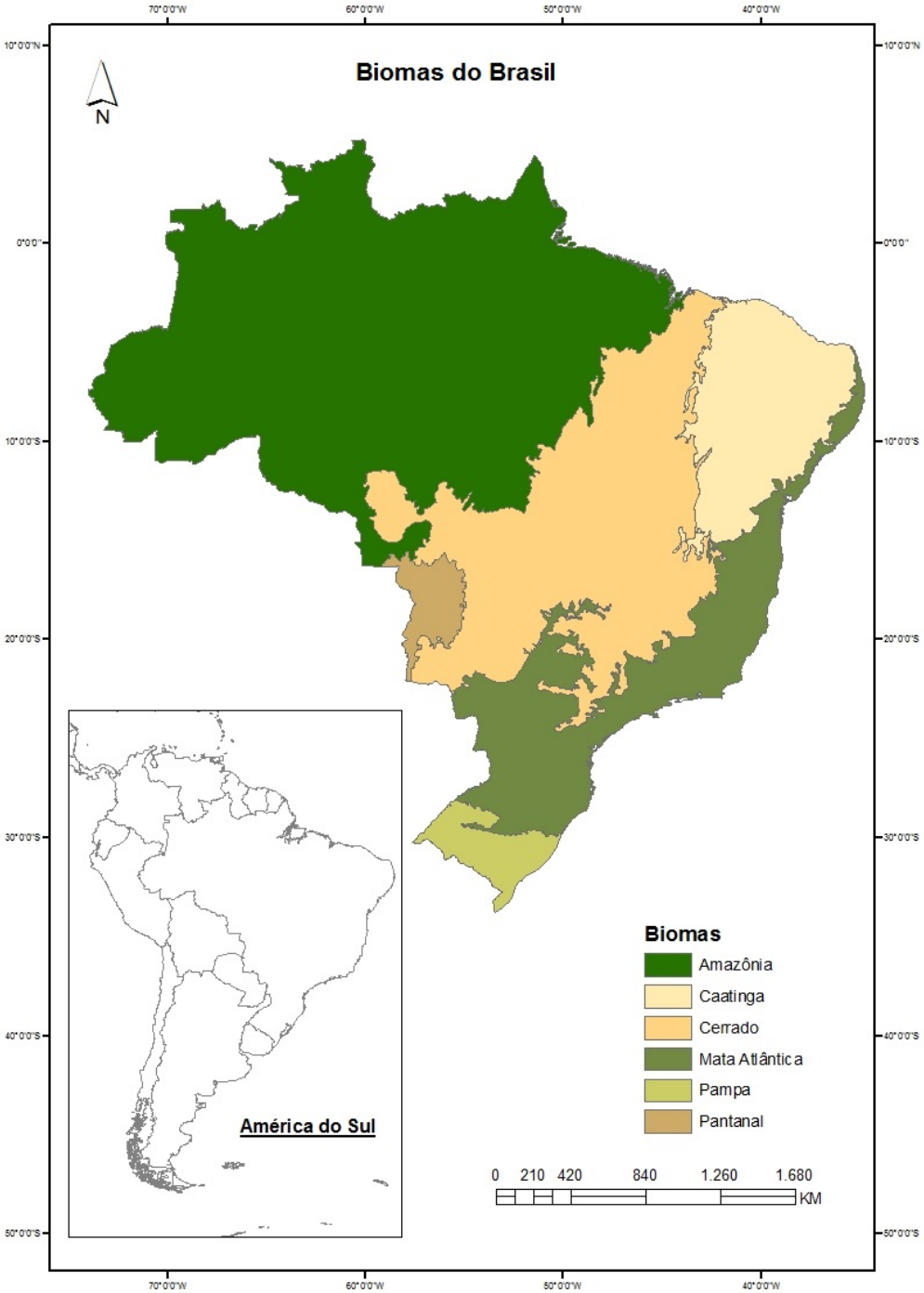
Biomas do Brasil
N
70°0'0"W
60°0'0"W
50°0'0"W
40°0'0"W
10°0'0"N
0°0'0"
10°0'0"S
20°0'0"S
30°0'0"S
40°0'0"S
50°0'0"S
Biomas
Amazônia
Caatinga
Cerrado
Mata Atlântica
Pampa
Pantanal
0 210 420 840 1.260 1.680
KM
América do Sul

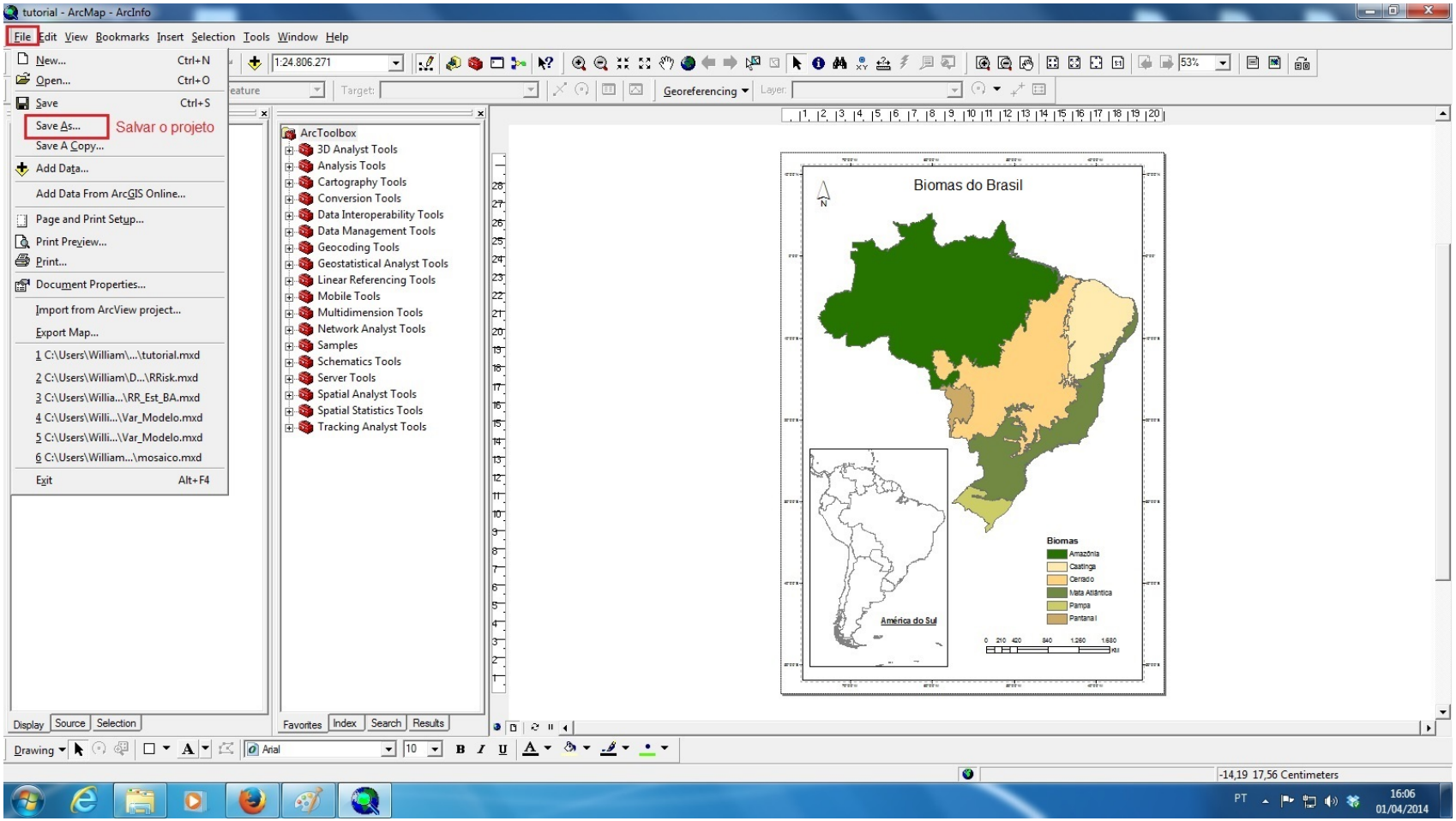
tutorial - ArcMap - ArcInfo
File Edit View Bookmarks Insert Selection Tools Window Help
New... Ctrl+N
Open... Ctrl+O
Save Ctrl+S
Save As...
Salvar o projeto
Save A Copy...
Add Data...
Add Data From ArcGIS Online...
Page and Print Setup...
Print Preview...
Print...
Document Properties...
Import from ArcView project...
Export Map...
1 C:\Users\William\...\tutorial.mxd
2 C:\Users\William\D...\RRisk.mxd
3 C:\Users\Willia...\RR_Est_BA.mxd
4 C:\Users\Willi...\Var_Modelo.mxd
5 C:\Users\Willi...\Var_Modelo.mxd
6 C:\Users\William...\mosaico.mxd
Exit Alt+F4
ArcToolbox
3D Analyst Tools
Analysis Tools
Cartography Tools
Conversion Tools
Data Interoperability Tools
Data Management Tools
Geocoding Tools
Geostatistical Analyst Tools
Linear Referencing Tools
Mobile Tools
Multidimension Tools
Network Analyst Tools
Samples
Schematics Tools
Server Tools
Spatial Analyst Tools
Spatial Statistics Tools
Tracking Analyst Tools
Biomas do Brasil
Biomas
Amazônia
Caatinga
Cerrado
Mata Atlântica
Pampa
Pantanal
América do Sul
-14,19 17,56 Centimeters
16:06
01/04/2014

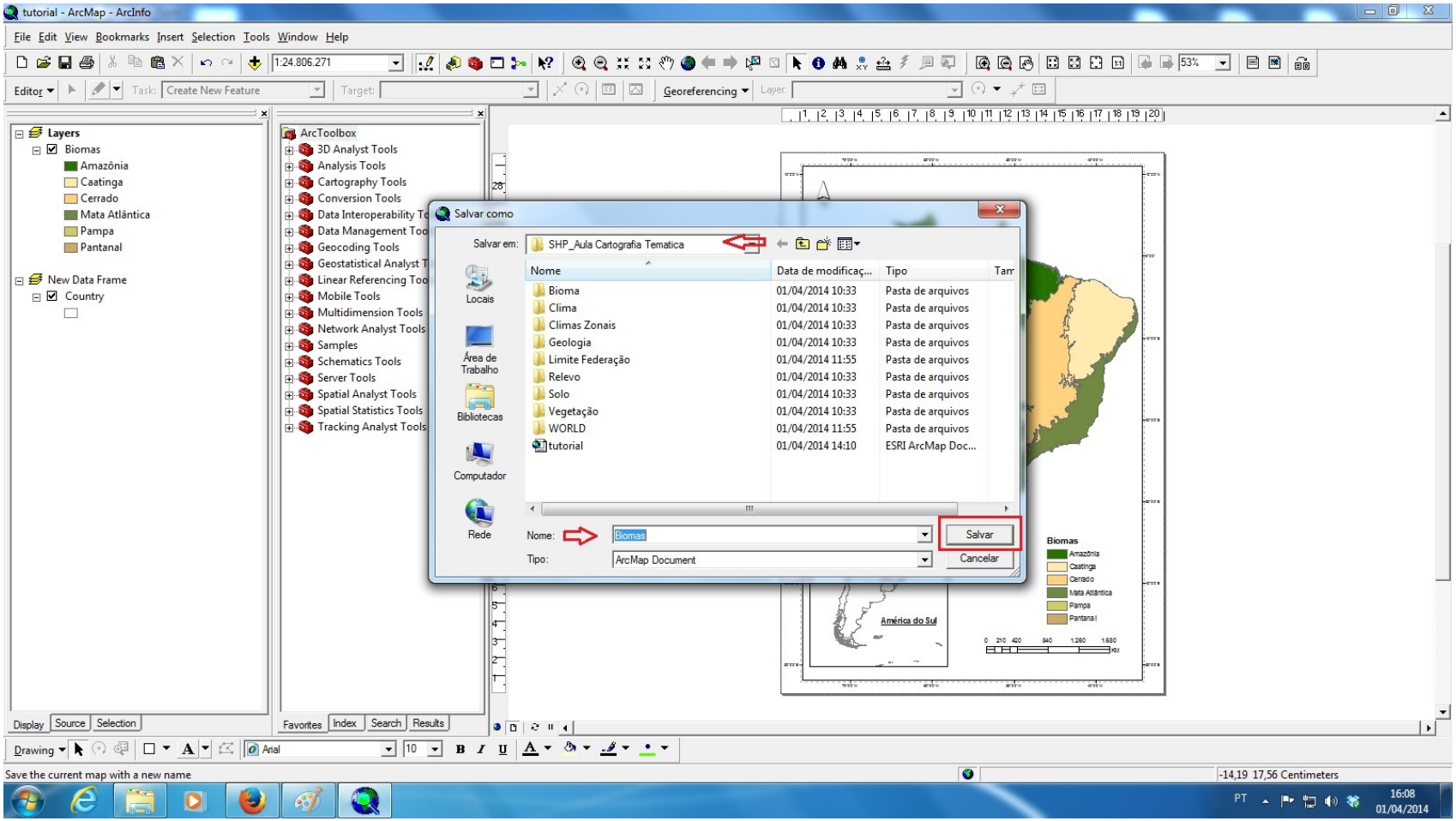
tutorial - ArcMap - ArcInfo
File Edit View Bookmarks Insert Selection Tools Window Help
Layers
Biomas
Amazônia
Caatinga
Cerrado
Mata Atlântica
Pampa
Pantanal
New Data Frame
Country
ArcToolbox
3D Analyst Tools
Analysis Tools
Cartography Tools
Conversion Tools
Geocoding Tools
Mobile Tools
Multidimension Tools
Network Analyst Tools
Samples
Schematics Tools
Server Tools
Spatial Analyst Tools
Spatial Statistics Tools
Tracking Analyst Tools
Salvar como
Salvar em: SHP_Aula Cartografia Tematica
Nome
Data de modificaç...
Tipo
Bioma
Clima
Climas Zonais
Geologia
Limite Federação
Relevo
Solo
Vegetação
WORLD
tutorial
Locais
Área de Trabalho
Bibliotecas
Computador
Rede
Nome: Biomas
Tipo: ArcMap Document
Salvar
Cancelar
América do Sul
Save the current map with a new name