

Sensoriamento Remoto Aplicado à Geografia

Orientação das linhas de voo e delimitação da área útil nas fotos aéreas.

Prof. Dr. Reinaldo Paul Pérez Machado

Aerolevantamento

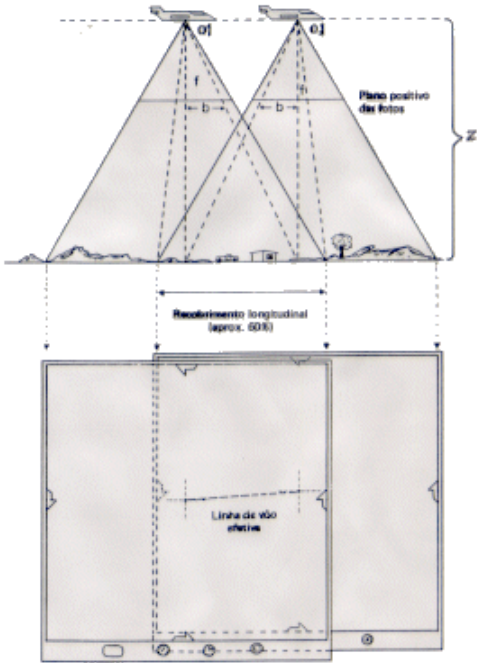
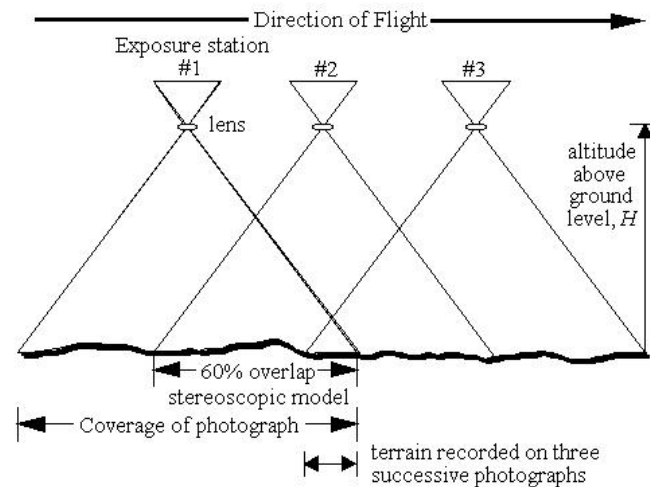
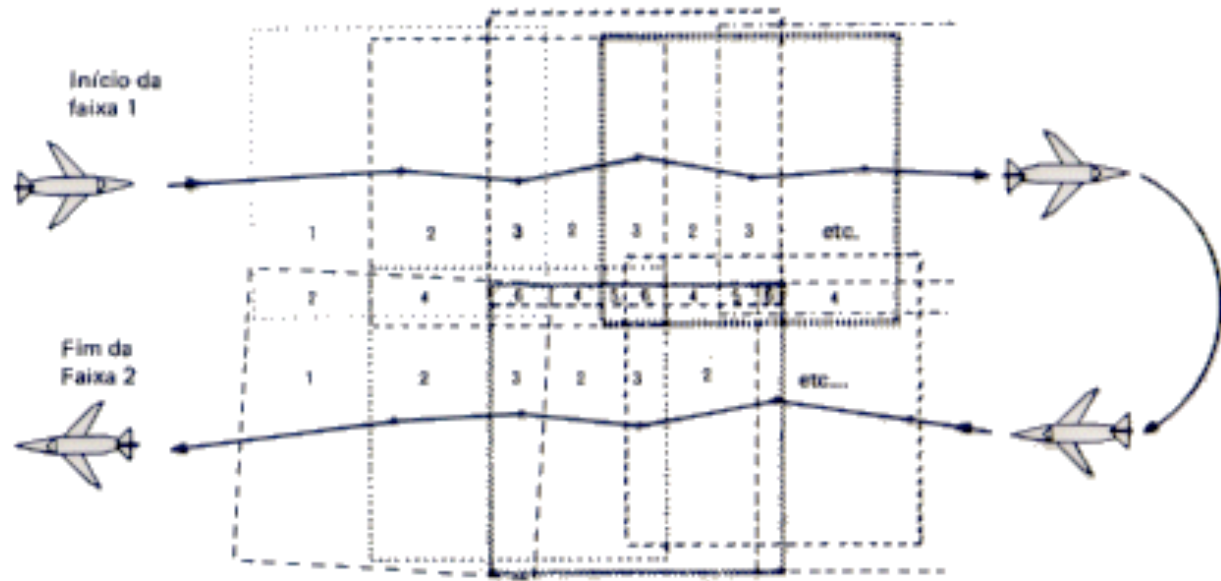
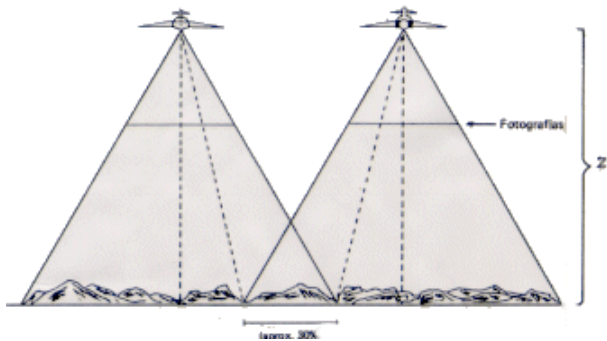
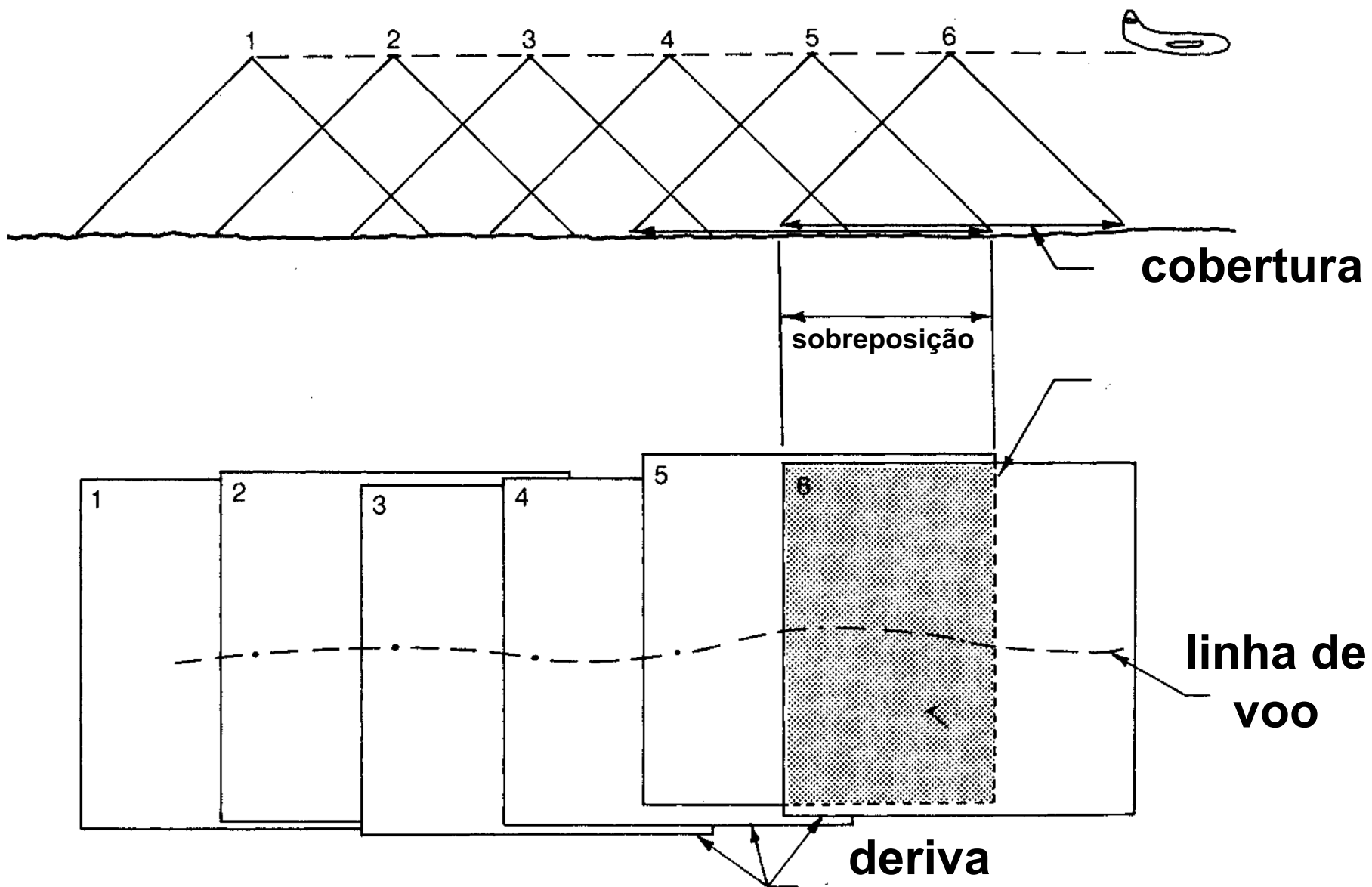


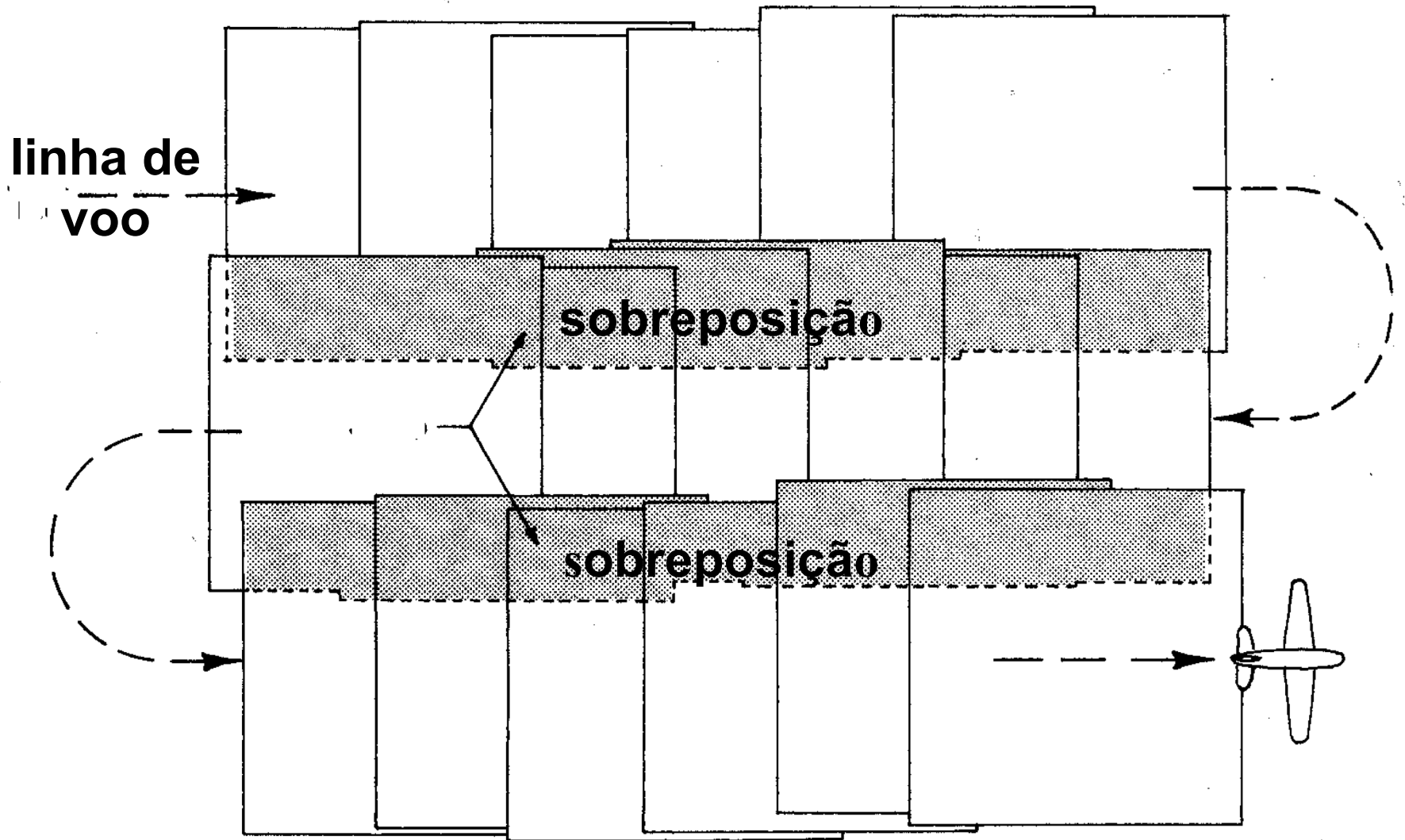
fig. 4.3 - Recobrimento longitudinal



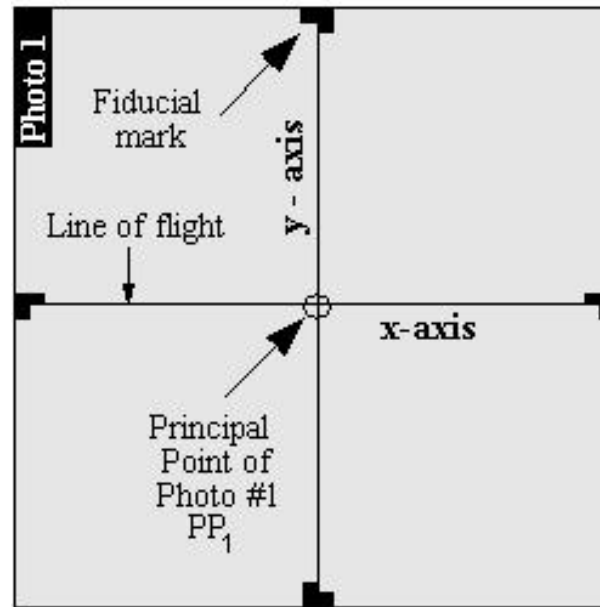
Fotografias Aéreas – Linha de Voo



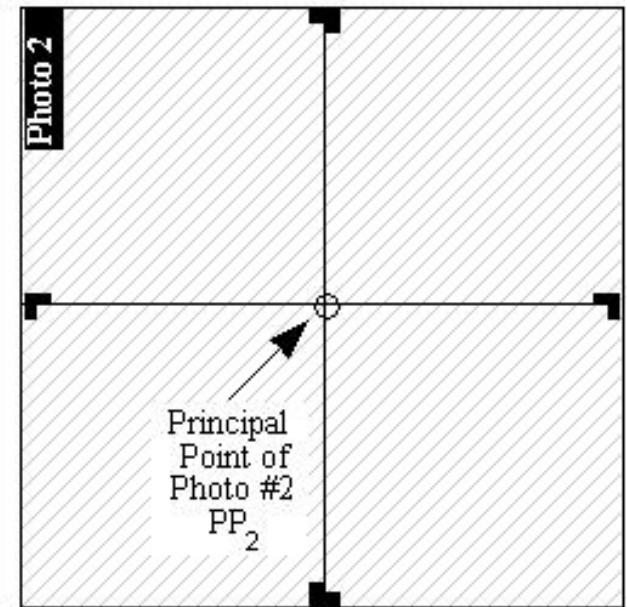
Fotografias Aéreas – Faixas de Voo



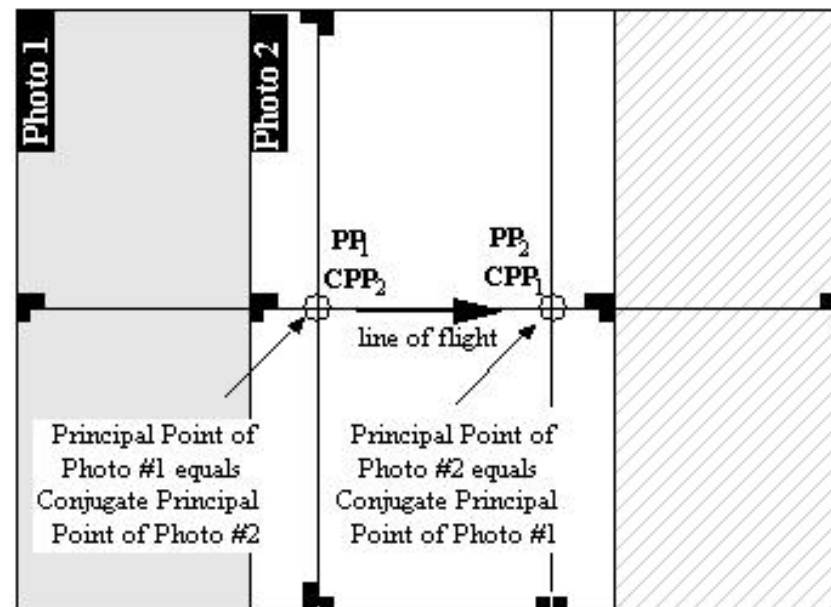
Marcas Fiduciais



a.



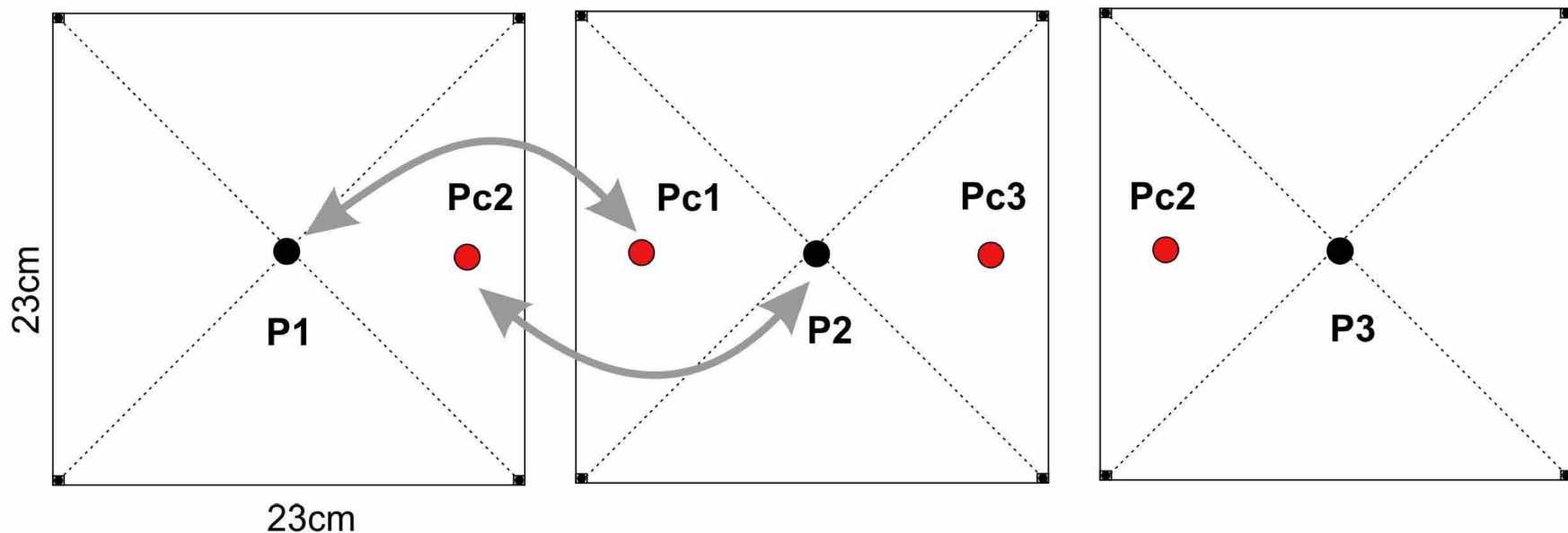
b.



c.

60% overlap
stereoscopic model

Delimitação dos Pontos Principais (P) e Pontos Conjugados (Pc)



Delimitação da Área Útil

